



**Appendix B2**  
General Arrangement





# BUSCONNECTS DUBLIN CORE BUS CORRIDORS INFRASTRUCTURE WORKS

## CLONGRIFFIN TO CITY CENTRE CORE BUS CORRIDOR SCHEME

DRAWING SERIES NUMBER(S)	DRAWING SERIES DESCRIPTION
BCIDA-ACM-GEO_IX-0001_XX_00-DR-CR-0001	CLONGRIFFIN TO CITY CENTRE CORE BUS CORRIDOR SCHEME. GENERAL ARRANGEMENT. COVER SHEET
BCIDA-ACM-GEO_KP-0001_XX_00-DR-CR-0001	CLONGRIFFIN TO CITY CENTRE CORE BUS CORRIDOR SCHEME. GENERAL ARRANGEMENT. KEY PLAN
BCIDA-ACM-GEO_GA-0006_XX_00-DR-CR-0006 to 0021	CLONGRIFFIN TO CITY CENTRE CORE BUS CORRIDOR SCHEME. GENERAL ARRANGEMENT

C:\users\zak4251\appdata\local\project\work\mott\p-w-03\028865\BCIDA-ACM-GEO\_IX-0001\_XX\_00-DR-CR-0001.dwg

**Disclaimer**

a. © National Transport Authority (NTA) 2021. This drawing is confidential and the copyright in it is owned by NTA. This drawing must not be either loaned, copied or otherwise reproduced in whole or in part or used for any purpose without the prior permission of NTA.

b. This drawing is to be used for the design element identified in the title block. Other information shown is to be considered indicative only. The drawing is to be read in conjunction with all other relevant design drawings.

c. O.S. data used for plans are printed under © Ordnance Survey Ireland Government of Ireland. All rights reserved. Licence Number 2021/OS\_NMA\_180 National Transport Authority. All elevations are in metres and relate to OSi Good Model (OSGM15) Mean Head. All Co-ordinates are in Irish Transverse Mercator Grid (ITM) as defined by OSi active local GPS station.

d. Information concerning the position of apparatus shown on this drawing is based on drawings supplied by the utility owners and/or the utility works contractor, whilst every care has been taken in the preparation of this drawing, positions should be taken as approximate and are intended for general guidance only and no representation is made by the NTA as to the accuracy, completeness, sufficiency or otherwise of this drawing and the position of the apparatus. The information contained herein does not purport to be comprehensive or final as the apparatus is subject to being altered and/or superseded. Recipients should not rely on this information. Any liabilities are hereby expressly disclaimed.

e. The information contained herein has been provided by the NTA but does not purport to be comprehensive or final. Recipients should not rely on the information. Neither the NTA nor any of its directors, officers, employees, agents, stakeholders or advisers make any representation or warranty as to, or accept any liability or responsibility in relation to, the adequacy, accuracy, reasonableness or completeness of the information provided as part of this document or any matter on which the information is based (including but not limited to loss or damage arising as a result of reliance by recipients on the information or any part of it). Any liabilities are hereby expressly disclaimed.



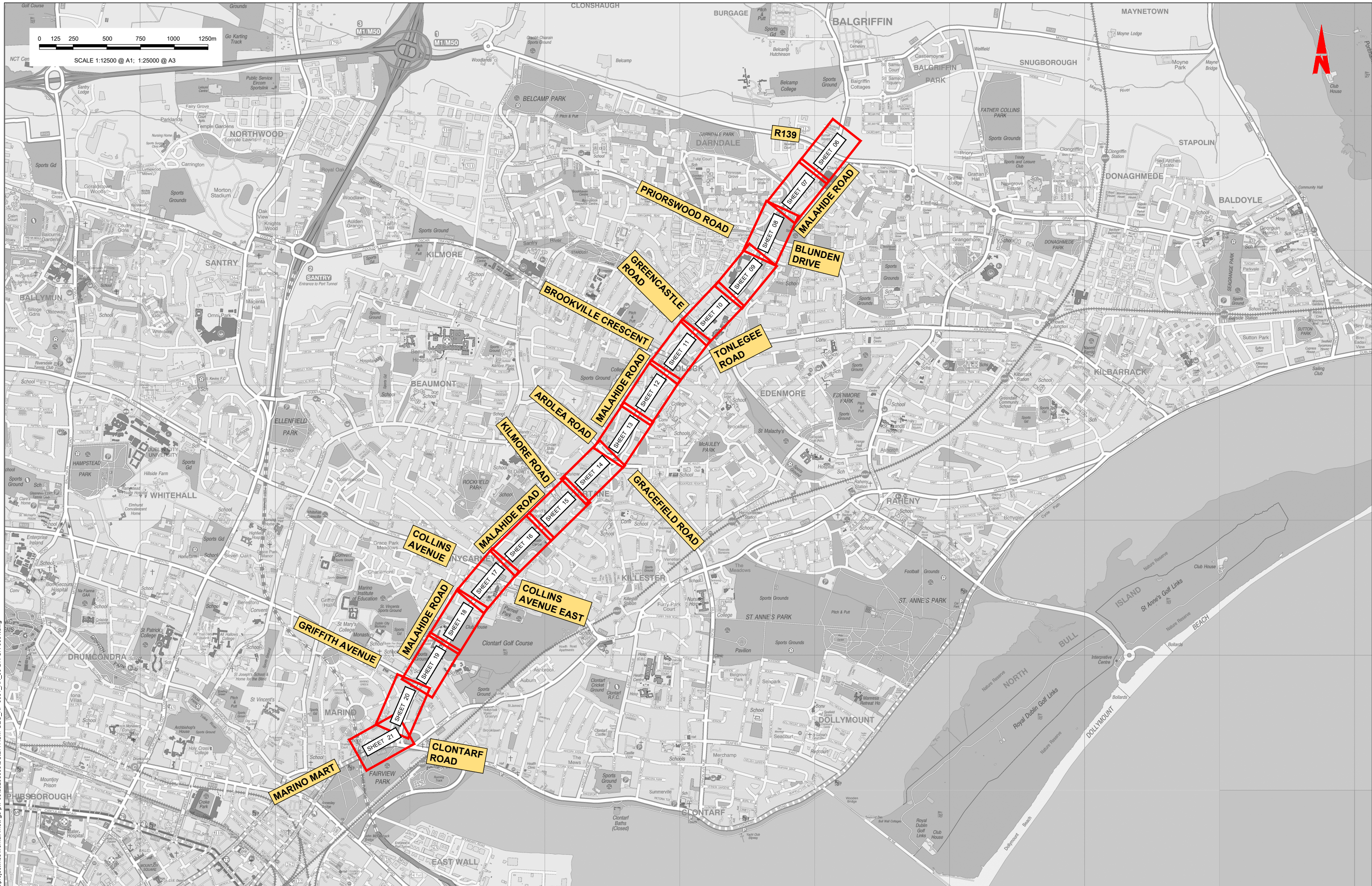
Rev	Date	Drn	Chk'd	App'd	Description
M01	03/12/21	PP	JH	CA	ISSUE FOR PHASE 4: PLANNING

Date	03/12/21	Scale	NTS @ A1 NTS @ A3
Project Code	BCIDA	Originator Code	ACM
Client			
Engineering Designer			
Drawn	P.POCZATKO	Checked	J.H.AWE
Approved	C.ACTON		
QMS Code			

<b>Programme Title</b> <b>BUSCONNECTS DUBLIN CORE BUS CORRIDORS INFRASTRUCTURE WORKS</b>			
<b>Drawing Title</b> CLONGRIFFIN TO CITY CENTRE CORE BUS CORRIDOR SCHEME GENERAL ARRANGEMENT COVER SHEET			
Drawing File Name	BCIDA-ACM-GEO_IX-0001_XX_00-DR-CR-0001	Sheet Number	01 of 01
Status	A	Rev	M01

DO NOT SCALE USE FIGURED DIMENSIONS ONLY





Disclaimers  
 a. © National Transport Authority (NTA) 2021. This drawing is confidential and the copyright in it is owned by NTA. This drawing must not be either loaned, copied or otherwise reproduced in whole or in part or used for any purpose without the prior permission of NTA.  
 b. This drawing is to be used for the design element identified in the title block. Other information shown is to be considered indicative only. The drawing is to be read in conjunction with all other relevant design drawings.  
 c. O.S. data used for plans are printed under © Ordnance Survey Ireland Government of Ireland. All rights reserved. Licence Number 2021/O.S./NMA\_180 National Transport Authority. All elevations are in metres and relate to OSG Good Model (OSGM15) Mean Head. All Co-ordinates are in Irish Transverse Mercator Grid (ITM) as defined by OSI active local GPS station.  
 d. Information concerning the position of apparatus shown on this drawing is based on drawings supplied by the utility owners and/or the utility works contractor, whilst every care has been taken in the preparation of this drawing, positions should be taken as approximate and are intended for general guidance only and no representation is made by the NTA as to the accuracy, completeness, sufficiency or otherwise of this drawing and/or the position of the apparatus. The information contained herein does not purport to be comprehensive or final as the apparatus is subject to being altered and/or superseded. Recipients should not rely on this information. Any liabilities are hereby expressly disclaimed.

The information contained herein has been provided by the NTA but does not purport to be comprehensive or final. Recipients should not rely on the information. Neither the NTA nor any of its directors, officers, employees, agents, stakeholders or advisers make any representation or warranty as to, or accept any liability or responsibility in relation to, the adequacy, accuracy, reasonableness or completeness of the information provided as part of this document or any matter on which the information is based (including but not limited to loss or damage arising as a result of reliance by recipients on the information or any part of it). Any liabilities are hereby expressly disclaimed.



Rev	Date	Drn	Chk'd	App'd	Description
M01	03/12/21	PP	JH	CA	ISSUE FOR PHASE 4: PLANNING

Client  
**NTA**  
 Údarás Náisiúnta Iompair  
 National Transport Authority

Engineering Designer  
**AECOM** **MOTT MACDONALD**

Date	Scale	Drawn	Checked	Approved
03/12/21	1:12500 @ A1 1:25000 @ A3	P.POCZATKO	J.HAVE	C.ACTON
Project Code	Originator Code	QMS Code		
BCIDA	ACM			

Programme Title  
**BUSCONNECTS DUBLIN  
 CORE BUS CORRIDORS INFRASTRUCTURE WORKS**

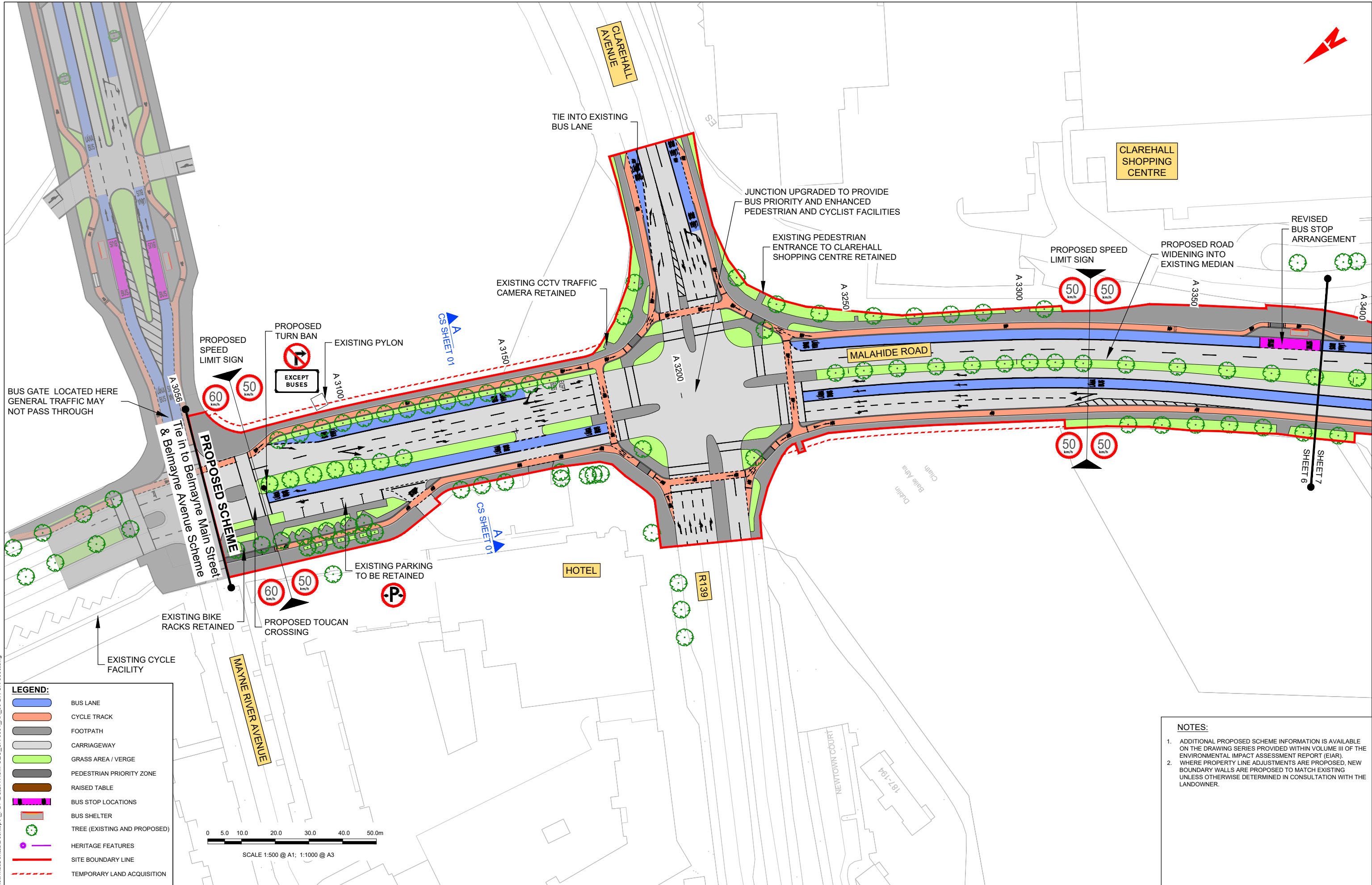
Drawing Title  
**CLONGRIFFIN TO CITY CENTRE CORE BUS CORRIDOR SCHEME  
 GENERAL ARRANGEMENT  
 KEY PLAN**

Drawing File Name	Sheet Number	Status	Rev
BCIDA-ACM-GEO_KP-0001_XX_00-DR-CR-0001	01 of 01	A	M01

DO NOT SCALE USE FIGURED DIMENSIONS ONLY


C:\Users\zsk42251\appdata\local\projectwise\work\m01\m01\_00-DR-CR-0001.dwg





**LEGEND:**

- BUS LANE
- CYCLE TRACK
- FOOTPATH
- CARRIAGEWAY
- GRASS AREA / VERGE
- PEDESTRIAN PRIORITY ZONE
- RAISED TABLE
- BUS STOP LOCATIONS
- BUS SHELTER
- TREE (EXISTING AND PROPOSED)
- HERITAGE FEATURES
- SITE BOUNDARY LINE
- TEMPORARY LAND ACQUISITION



- NOTES:**
1. ADDITIONAL PROPOSED SCHEME INFORMATION IS AVAILABLE ON THE DRAWING SERIES PROVIDED WITHIN VOLUME III OF THE ENVIRONMENTAL IMPACT ASSESSMENT REPORT (EIAR).
  2. WHERE PROPERTY LINE ADJUSTMENTS ARE PROPOSED, NEW BOUNDARY WALLS ARE PROPOSED TO MATCH EXISTING UNLESS OTHERWISE DETERMINED IN CONSULTATION WITH THE LANDOWNER.

Disclaimer:  
 a. © National Transport Authority (NTA) 2021. This drawing is confidential and the copyright in it is owned by NTA. This drawing must not be either loaned, copied or otherwise reproduced in whole or in part or used for any purpose without the prior permission of NTA.  
 b. This drawing is to be used for the design element identified in the titleblock. Other information shown is to be considered indicative only. The drawing is to be read in conjunction with all other relevant design drawings.  
 c. O.S. data used for plans are printed under © Ordnance Survey Ireland Government of Ireland. All rights reserved. Licence Number 2021/OS\_NMA\_180 National Transport Authority. All elevations are in metres and relate to OSi Geoid Model (OSGM15) Mean Head. All Co-ordinates are in Irish Transverse Mercator Grid (ITM) as defined by OSi active local GPS station.  
 d. Information concerning the position of apparatus shown on this drawing is based on drawings supplied by the utility owners and/or the utility works contractor, whilst every care has been taken in the preparation of this drawing, positions should be taken as approximate and are intended for general guidance only and no representation is made by the NTA as to the accuracy, completeness, sufficiency or otherwise of this drawing and the position of the apparatus. The information contained herein does not purport to be comprehensive or final as the apparatus is subject to being altered and/or superceded. Recipients should not rely on this information. Any liabilities are hereby expressly disclaimed.  
 e. The information contained herein has been provided by the NTA but does not purport to be comprehensive or final. Recipients should not rely on the information. Neither the NTA nor any of its directors, officers, employees, agents, stakeholders or advisers make any representation or warranty as to, or accept any liability or responsibility in relation to, the adequacy, accuracy, reasonableness or completeness of the information provided as part of this document or any matter on which the information is based (including but not limited to loss or damage arising as a result of reliance by recipients on the information or any part of it). Any liabilities are hereby expressly disclaimed.

		Rev	Date	Drn	Chk'd	App'd	Description
		M01	03/12/21	PP	JH	CA	ISSUE FOR PHASE 4: PLANNING

Client: **NTA**  
 Údarás Náisiúnta Iompair  
 National Transport Authority

Engineering Designer: **AECOM** **MOTT MACDONALD**

Date: 03/12/21  
 Scale: 1:500 @ A1, 1:1000 @ A3  
 Project Code: BCIDA, Originator Code: ACM

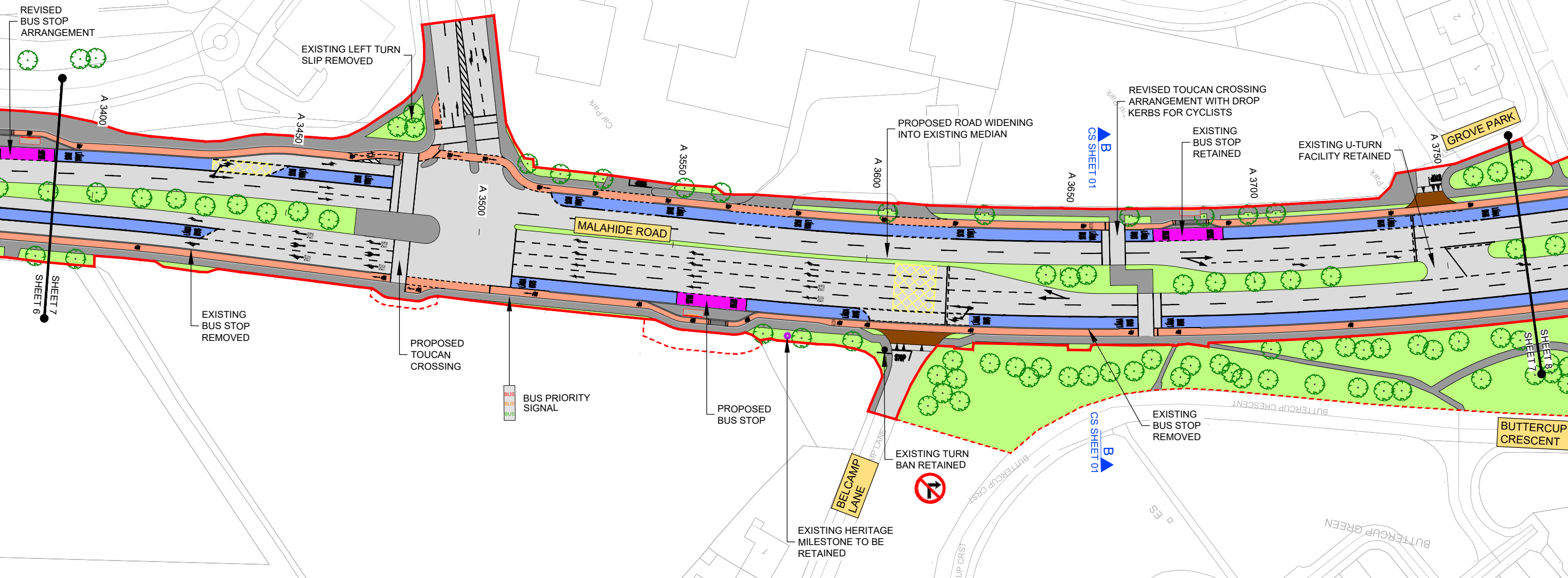

Drawn: P.POCZATKO, Checked: J.HAWE, Approved: C.ACTON

Programme Title: <b>BUSCONNECTS DUBLIN CORE BUS CORRIDORS INFRASTRUCTURE WORKS</b>			
Drawing Title: <b>CLONGRIFFIN TO CITY CENTRE CORE BUS CORRIDOR SCHEME GENERAL ARRANGEMENT</b>			
Drawing File Name: BCIDA-ACM-GEO_GA-0001_XX_00-DR-CR-0006	Sheet Number: 06 of 21	Status: A	Rev: M01



**LEGEND:**

	BUS LANE
	CYCLE TRACK
	FOOTPATH
	CARRIAGEWAY
	GRASS AREA / VERGE
	PEDESTRIAN PRIORITY ZONE
	RAISED TABLE
	BUS STOP LOCATIONS
	BUS SHELTER
	TREE (EXISTING AND PROPOSED)
	HERITAGE FEATURES
	SITE BOUNDARY LINE
	TEMPORARY LAND ACQUISITION



**NOTES:**

- ADDITIONAL PROPOSED SCHEME INFORMATION IS AVAILABLE ON THE DRAWING SERIES PROVIDED WITHIN VOLUME III OF THE ENVIRONMENTAL IMPACT ASSESSMENT REPORT (EIAR).
- WHERE PROPERTY LINE ADJUSTMENTS ARE PROPOSED, NEW BOUNDARY WALLS ARE PROPOSED TO MATCH EXISTING UNLESS OTHERWISE DETERMINED IN CONSULTATION WITH THE LANDOWNER.

**Disclaimer:**

a. © National Transport Authority (NTA) 2021. This drawing is confidential and the copyright in it is owned by NTA. This drawing must not be either loaned, copied or otherwise reproduced in whole or in part or used for any purpose without the prior permission of NTA.

b. This drawing is to be used for the design element identified in the titleblock. Other information shown is to be considered indicative only. The drawing is to be read in conjunction with all other relevant design drawings.

c. O.S. data used for plans are printed under © Ordnance Survey Ireland Government of Ireland. All rights reserved. Licence Number 2021/OS\_NMA\_180 National Transport Authority. All elevations are in metres and relate to OSI Geoid Model (OSGM15) Mean Head. All Co-ordinates are in Irish Transverse Mercator Grid (ITM) as defined by OSI active local GPS station.

d. Information concerning the position of apparatus shown on this drawing is based on drawings supplied by the utility owners and/or the utility works contractor, whilst every care has been taken in the preparation of this drawing, positions should be taken as approximate and are intended for general guidance only and no representation is made by the NTA as to the accuracy, completeness, sufficiency or otherwise of this information. The information contained herein does not purport to be comprehensive or final as the apparatus is subject to being altered and/or superseded. Recipients should not rely on this information. Any liabilities are hereby expressly disclaimed.

e. The information contained herein has been provided by the NTA but does not purport to be comprehensive or final. Recipients should not rely on the information. Neither the NTA nor any of its directors, officers, employees, agents, stakeholders or advisers make any representation or warranty as to, or accept any liability or responsibility in relation to, the adequacy, accuracy, reasonableness or completeness of the information provided as part of this document or any matter on which the information is based (including but not limited to loss or damage arising as a result of reliance by recipients on the information or any part of it). Any liabilities are hereby expressly disclaimed.



Rev	Date	Drn	Chk'd	App'd	Description
M01	03/12/21	PP	JH	CA	ISSUE FOR PHASE 4: PLANNING

Client: **NTA** Údarás Náisiúnta Iompair National Transport Authority

Engineering Designer: **AECOM** **MOTT MACDONALD**

Date: 03/12/21 Scale: 1:500 @ A1, 1:1000 @ A3

Project Code: BCIDA Originator Code: ACM

Drawn: P.POCZATKO Checked: J.H.AWE Approved: C.ACTON














Programme Title: <b>BUSCONNECTS DUBLIN CORE BUS CORRIDORS INFRASTRUCTURE WORKS</b>			
Drawing Title: <b>CLONGRIFFIN TO CITY CENTRE CORE BUS CORRIDOR SCHEME GENERAL ARRANGEMENT</b>			
Drawing File Name: BCIDA-ACM-GEO_GA-0001_XX_00-DR-CR-0007	Sheet Number: 07 of 21	Status: A	Rev: M01

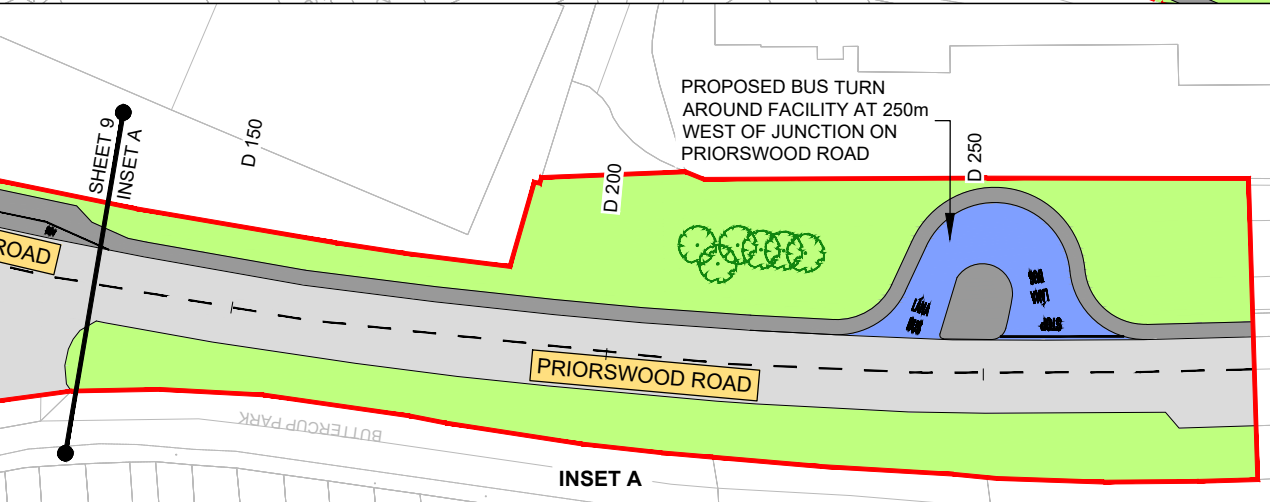
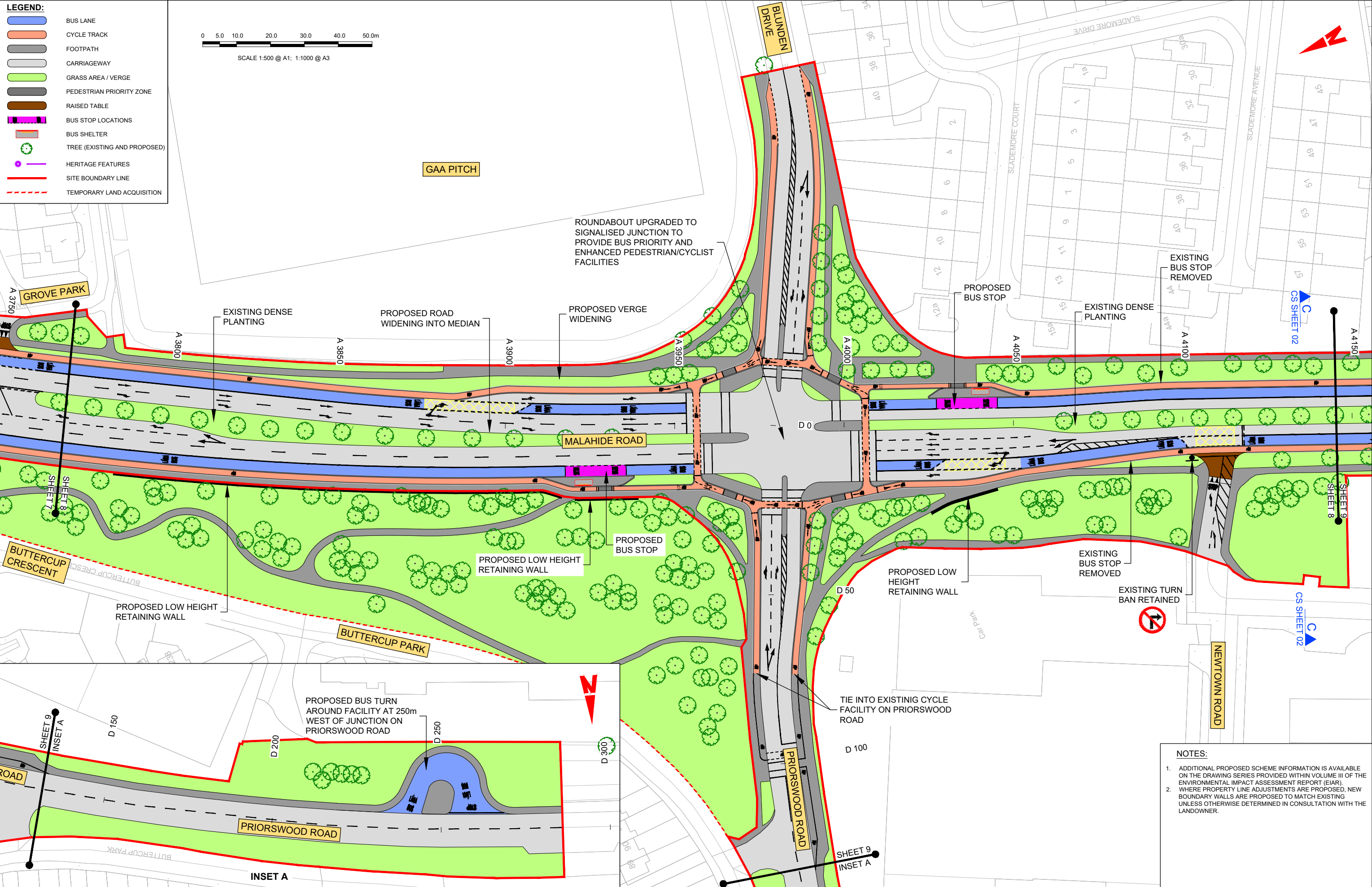
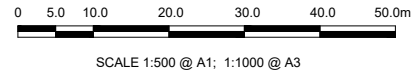
DO NOT SCALE USE FIGURED DIMENSIONS ONLY

C:\Users\zak422541\OneDrive - Mott MacDonald\Desktop\A\_PDF\BCIDA-ACM-GEO\_GA-0001\_XX\_00-DR-CR-0007.dwg



**LEGEND:**

-  BUS LANE
-  CYCLE TRACK
-  FOOTPATH
-  CARRIAGEWAY
-  GRASS AREA / VERGE
-  PEDESTRIAN PRIORITY ZONE
-  RAISED TABLE
-  BUS STOP LOCATIONS
-  BUS SHELTER
-  TREE (EXISTING AND PROPOSED)
-  HERITAGE FEATURES
-  SITE BOUNDARY LINE
-  TEMPORARY LAND ACQUISITION



- NOTES:**
1. ADDITIONAL PROPOSED SCHEME INFORMATION IS AVAILABLE ON THE DRAWING SERIES PROVIDED WITHIN VOLUME III OF THE ENVIRONMENTAL IMPACT ASSESSMENT REPORT (EIA).
  2. WHERE PROPERTY LINE ADJUSTMENTS ARE PROPOSED, NEW BOUNDARY WALLS ARE PROPOSED TO MATCH EXISTING UNLESS OTHERWISE DETERMINED IN CONSULTATION WITH THE LANDOWNER.

Disclaimer:  
 a. © National Transport Authority (NTA) 2021. This drawing is confidential and the copyright in it is owned by NTA. This drawing must not be either loaned, copied or otherwise reproduced in whole or in part or used for any purpose without the prior permission of NTA.  
 b. This drawing is to be used for the design element identified in the titleblock. Other information shown is to be considered indicative only. The drawing is to be read in conjunction with all other relevant design drawings.  
 c. O.S. data used for plans are printed under © Ordnance Survey Ireland Government of Ireland. All rights reserved. Licence Number 2021/OS\_NMA\_180 National Transport Authority. All elevations are in metres and relate to OSI Geoid Model (OSGM15) Mean Head. All Co-ordinates are in Irish Transverse Mercator Grid (ITM) as defined by OSI active local GPS station.  
 d. Information concerning the position of apparatus shown on this drawing is based on drawings supplied by the utility owners and/or the utility works contractor, whilst every care has been taken in the preparation of this drawing, positions should be taken as approximate and are intended for general guidance only and no representation is made by the NTA as to the accuracy, completeness, sufficiency or otherwise of this information or any part of it. Any liabilities are hereby expressly disclaimed.

The information contained herein has been provided by the NTA but does not purport to be comprehensive or final. Recipients should not rely on the information. Neither the NTA nor any of its directors, officers, employees, agents, stakeholders or advisers make any representation or warranty as to, or accept any liability or responsibility in relation to, the adequacy, accuracy, reasonableness or completeness of the information provided as part of this document or any matter on which the information is based (including but not limited to loss or damage arising as a result of reliance by recipients on the information or any part of it). Any liabilities are hereby expressly disclaimed.

Rev	Date	Drn	Chk'd	App'd	Description
M01	03/12/21	PP	JH	CA	ISSUE FOR PHASE 4: PLANNING

Client: **NTA**  
 Údarás Náisiúnta Iompair  
 National Transport Authority

Engineering Designer: **AECOM** MOTT MACDONALD

Date: 03/12/21  
 Scale: 1:500 @ A1, 1:1000 @ A3  
 Project Code: BCIDA, Originator Code: ACM

Drawn: P.POCZATKO, Checked: J.HAWE, Approved: C.ACTON

Programme Title: **BUSCONNECTS DUBLIN CORE BUS CORRIDORS INFRASTRUCTURE WORKS**














Drawing Title: **CLONGRIFFIN TO CITY CENTRE CORE BUS CORRIDOR SCHEME GENERAL ARRANGEMENT**

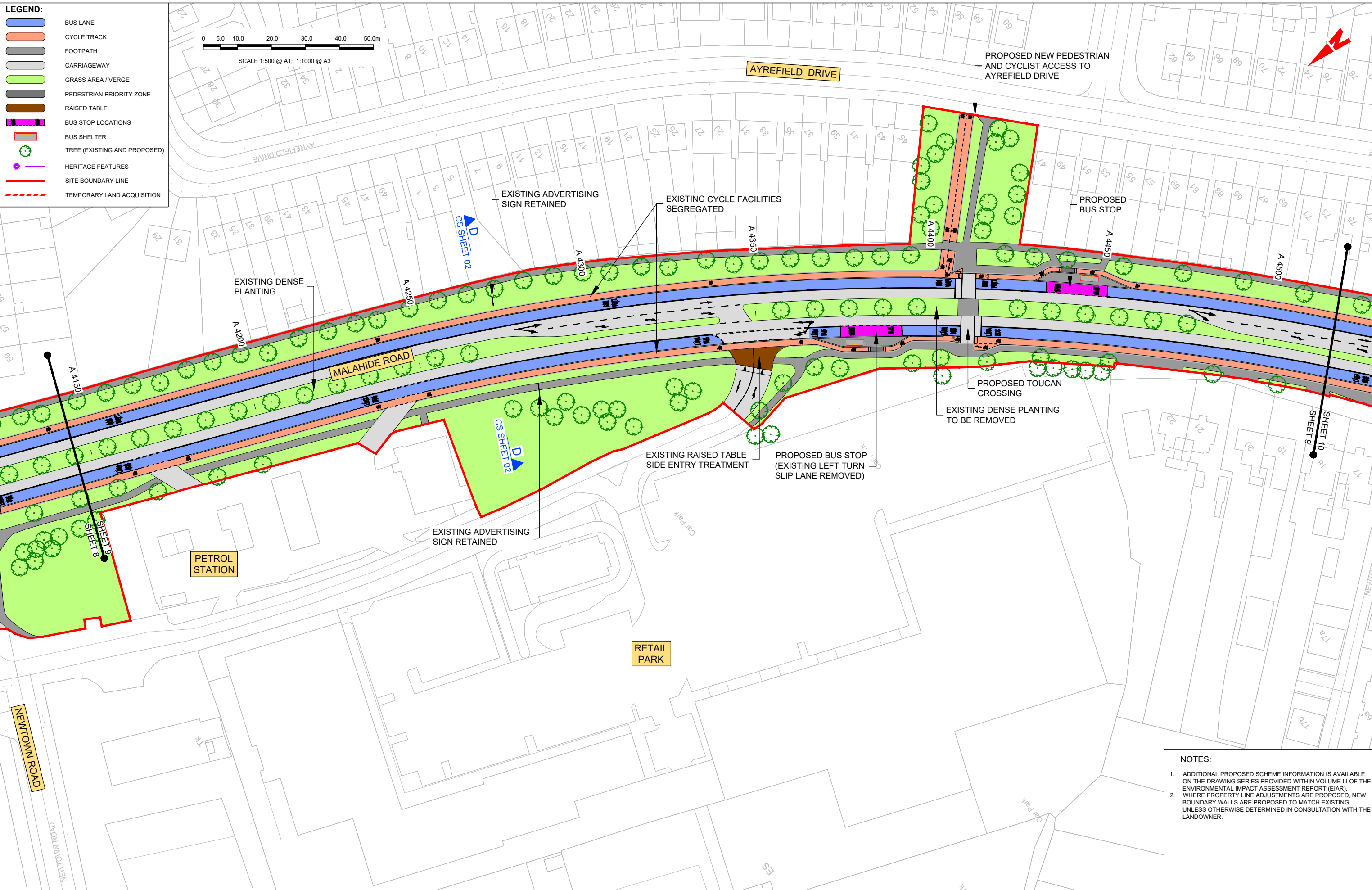
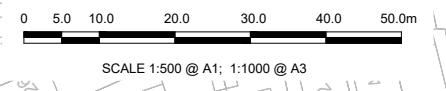
Drawing File Name: BCIDA-ACM-GEO\_GA-0001\_XX\_00-DR-CR-0008  
 Sheet Number: 08 of 21  
 Status: A  
 Rev: M01

DO NOT SCALE USE FIGURED DIMENSIONS ONLY



**LEGEND:**

-  BUS LANE
-  CYCLE TRACK
-  FOOTPATH
-  CARRIAGEWAY
-  GRASS AREA / VERGE
-  PEDESTRIAN PRIORITY ZONE
-  RAISED TABLE
-  BUS STOP LOCATIONS
-  BUS SHELTER
-  TREE (EXISTING AND PROPOSED)
-  HERITAGE FEATURES
-  SITE BOUNDARY LINE
-  TEMPORARY LAND ACQUISITION



- NOTES:**
1. ADDITIONAL PROPOSED SCHEME INFORMATION IS AVAILABLE ON THE DRAWING SERIES PROVIDED WITHIN VOLUME III OF THE ENVIRONMENTAL IMPACT ASSESSMENT REPORT (EIA).
  2. WHERE PROPERTY LINE ADJUSTMENTS ARE PROPOSED, NEW BOUNDARY WALLS ARE PROPOSED TO MATCH EXISTING UNLESS OTHERWISE DETERMINED IN CONSULTATION WITH THE LANDOWNER.

**Disclaimer:**

a. © National Transport Authority (NTA) 2021. This drawing is confidential and the copyright in it is owned by NTA. This drawing must not be either loaned, copied or otherwise reproduced in whole or in part or used for any purpose without the prior permission of NTA.

b. This drawing is to be used for the design element identified in the titleblock. Other information shown is to be considered indicative only. The drawing is to be read in conjunction with all other relevant design drawings.

c. O.S. data used for plans are printed under © Ordnance Survey Ireland Government of Ireland. All rights reserved. Licence Number 2021/OS\_NMA\_180 National Transport Authority. All elevations are in metres and relate to OSI Geoid Model (OSGM15) Mean Head. All Co-ordinates are in Irish Transverse Mercator Grid (ITM) as defined by OSI active local GPS station.

d. Information concerning the position of apparatus shown on this drawing is based on drawings supplied by the utility owners and/or the utility works contractor, whilst every care has been taken in the preparation of this drawing, positions should be taken as approximate and are intended for general guidance only and no representation is made by the NTA as to the accuracy, completeness, sufficiency or otherwise of this drawing and the position of the apparatus. The information contained herein does not purport to be comprehensive or final as the apparatus is subject to being altered and/or superseded. Recipients should not rely on this information. Any liabilities are hereby expressly disclaimed.

e. The information contained herein has been provided by the NTA but does not purport to be comprehensive or final. Recipients should not rely on the information. Neither the NTA nor any of its directors, officers, employees, agents, stakeholders or advisers make any representation or warranty as to, or accept any liability or responsibility in relation to, the adequacy, accuracy, reasonableness or completeness of the information provided as part of this document or any matter on which the information is based (including but not limited to loss or damage arising as a result of reliance by recipients on the information or any part of it). Any liabilities are hereby expressly disclaimed.



Rev	Date	Drn	Chk'd	App'd	Description
M01	03/12/21	PP	JH	CA	ISSUE FOR PHASE 4: PLANNING

Client: **NTA**  
Údarás Náisiúnta Iompair  
National Transport Authority

Engineering Designer: **AECOM** **MOTT MACDONALD**

Date: 03/12/21  
Scale: 1:500 @ A1, 1:1000 @ A3

Project Code: BCIDA  
Originator Code: ACM

Drawn: P.POCZATKO  
Checked: J.H.AWE  
Approved: C.ACTON

QMS Code:

Programme Title: **BUSCONNECTS DUBLIN CORE BUS CORRIDORS INFRASTRUCTURE WORKS**

Drawing Title: **CLONGRIFFIN TO CITY CENTRE CORE BUS CORRIDOR SCHEME GENERAL ARRANGEMENT**

Drawing File Name: BCIDA-ACM-GEO\_GA-0001\_XX\_00-DR-CR-0009

Sheet Number: 09 of 21

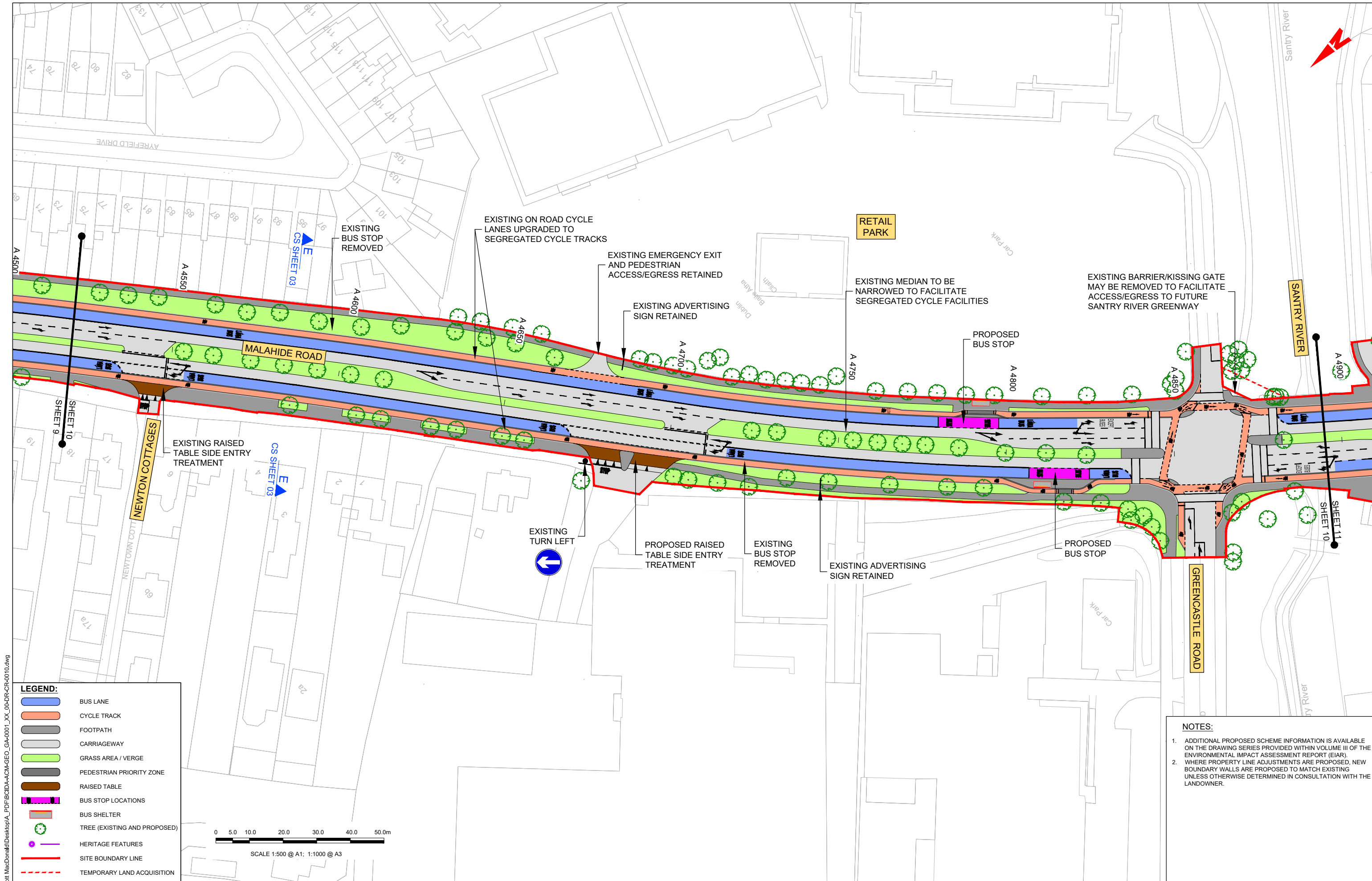
Status: A

Rev: M01

DO NOT SCALE USE FIGURED DIMENSIONS ONLY

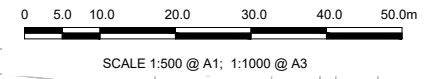
C:\Users\zak422541\OneDrive - Mott MacDonald\Desktop\A\_PDF\BCIDA-ACM-GEO\_GA-0001\_XX\_00-DR-CR-0009.dwg





**LEGEND:**

- BUS LANE
- CYCLE TRACK
- FOOTPATH
- CARRIAGEWAY
- GRASS AREA / VERGE
- PEDESTRIAN PRIORITY ZONE
- RAISED TABLE
- BUS STOP LOCATIONS
- BUS SHELTER
- TREE (EXISTING AND PROPOSED)
- HERITAGE FEATURES
- SITE BOUNDARY LINE
- TEMPORARY LAND ACQUISITION



**NOTES:**

- ADDITIONAL PROPOSED SCHEME INFORMATION IS AVAILABLE ON THE DRAWING SERIES PROVIDED WITHIN VOLUME III OF THE ENVIRONMENTAL IMPACT ASSESSMENT REPORT (EIA).
- WHERE PROPERTY LINE ADJUSTMENTS ARE PROPOSED, NEW BOUNDARY WALLS ARE PROPOSED TO MATCH EXISTING UNLESS OTHERWISE DETERMINED IN CONSULTATION WITH THE LANDOWNER.

C:\Users\zak422541\OneDrive - Mott MacDonald\Desktop\A\_PDF\BCIDA-ACM-GEO\_GA-0001\_XX\_00-DR-CR-0010.dwg

**Disclaimer:**

a. © National Transport Authority (NTA) 2021. This drawing is confidential and the copyright in it is owned by NTA. This drawing must not be either loaned, copied or otherwise reproduced in whole or in part or used for any purpose without the prior permission of NTA.

b. This drawing is to be used for the design element identified in the titleblock. Other information shown is to be considered indicative only. The drawing is to be read in conjunction with all other relevant design drawings.

c. O.S. data used for plans are printed under © Ordnance Survey Ireland Government of Ireland. All rights reserved. Licence Number 2021/O.S.\_NMA\_180 National Transport Authority. All elevations are in metres and relate to O.S. Good Model (OSGM15) Mean Head. All Co-ordinates are in Irish Transverse Mercator Grid (ITM) as defined by OSI active local GPS station.

d. Information concerning the position of apparatus shown on this drawing is based on drawings supplied by the utility owners and/or the utility works contractor, whilst every care has been taken in the preparation of this drawing, positions should be taken as approximate and are intended for general guidance only and no representation is made by the NTA as to the accuracy, completeness, sufficiency or otherwise of this drawing and the position of the apparatus. The information contained herein does not purport to be comprehensive or final as the apparatus is subject to being altered and/or superceded. Recipients should not rely on this information. Any liabilities are hereby expressly disclaimed.

e. The information contained herein has been provided by the NTA but does not purport to be comprehensive or final. Recipients should not rely on the information. Neither the NTA nor any of its directors, officers, employees, agents, stakeholders or advisers make any representation or warranty as to, or accept any liability or responsibility in relation to, the adequacy, accuracy, reasonableness or completeness of the information provided as part of this document or any matter on which the information is based (including but not limited to loss or damage arising as a result of reliance by recipients on the information or any part of it). Any liabilities are hereby expressly disclaimed.



Rev	Date	Drn	Chk'd	App'd	Description
M01	03/12/21	PP	JH	CA	ISSUE FOR PHASE 4: PLANNING

Client: **NTA**  
Údarás Náisiúnta Iompair  
National Transport Authority

Engineering Designer: **AECOM** **MOTT MACDONALD**

Date: 03/12/21  
Scale: 1:500 @ A1, 1:1000 @ A3

Project Code: BCIDA  
Originator Code: ACM

Drawn: P.POCZATKO  
Checked: J.HAWE  
Approved: C.ACTON

QMS Code:

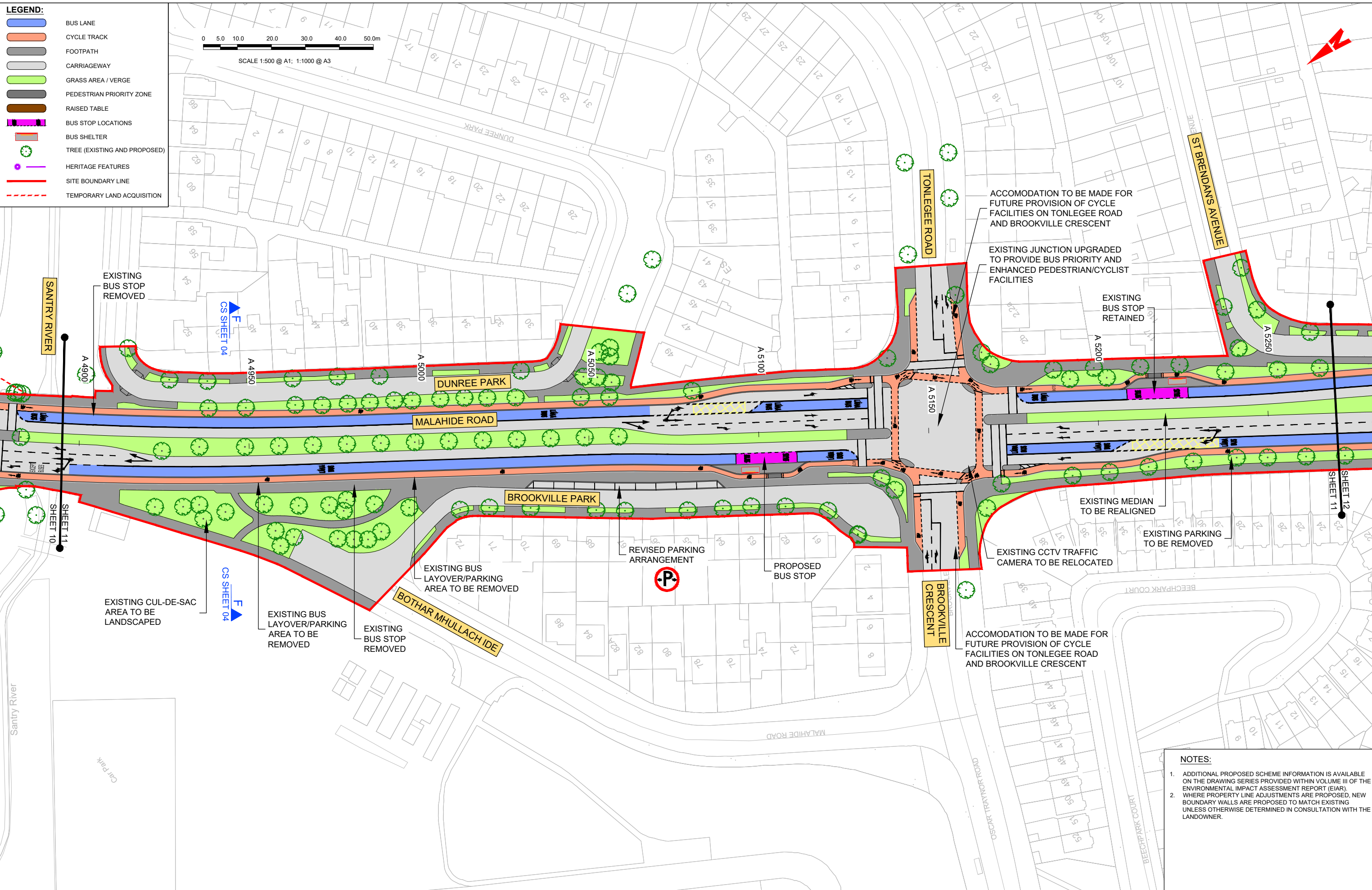
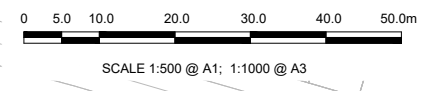
Programme Title: <b>BUSCONNECTS DUBLIN CORE BUS CORRIDORS INFRASTRUCTURE WORKS</b>			
Drawing Title: <b>CLONGRIFFIN TO CITY CENTRE CORE BUS CORRIDOR SCHEME GENERAL ARRANGEMENT</b>			
Drawing File Name: BCIDA-ACM-GEO_GA-0001_XX_00-DR-CR-0010	Sheet Number: 10 of 21	Status: A	Rev: M01

DO NOT SCALE USE FIGURED DIMENSIONS ONLY



**LEGEND:**

	BUS LANE
	CYCLE TRACK
	FOOTPATH
	CARRIAGEWAY
	GRASS AREA / VERGE
	PEDESTRIAN PRIORITY ZONE
	RAISED TABLE
	BUS STOP LOCATIONS
	BUS SHELTER
	TREE (EXISTING AND PROPOSED)
	HERITAGE FEATURES
	SITE BOUNDARY LINE
	TEMPORARY LAND ACQUISITION



ACCOMODATION TO BE MADE FOR FUTURE PROVISION OF CYCLE FACILITIES ON TONGLEEGE ROAD AND BROOKVILLE CRESCENT

EXISTING JUNCTION UPGRADED TO PROVIDE BUS PRIORITY AND ENHANCED PEDESTRIAN/CYCLIST FACILITIES

EXISTING BUS STOP RETAINED

EXISTING MEDIAN TO BE REALIGNED

EXISTING CCTV TRAFFIC CAMERA TO BE RELOCATED

ACCOMODATION TO BE MADE FOR FUTURE PROVISION OF CYCLE FACILITIES ON TONGLEEGE ROAD AND BROOKVILLE CRESCENT

EXISTING BUS STOP REMOVED

DUNREE PARK

MALAHIDE ROAD

BROOKVILLE PARK

BOTHAR MHULLACH IDE

TONGLEEGE ROAD

BROOKVILLE CRESCENT

ST BRENDAN'S AVENUE

BEECHPARK COURT

**NOTES:**

1. ADDITIONAL PROPOSED SCHEME INFORMATION IS AVAILABLE ON THE DRAWING SERIES PROVIDED WITHIN VOLUME III OF THE ENVIRONMENTAL IMPACT ASSESSMENT REPORT (EIA).
2. WHERE PROPERTY LINE ADJUSTMENTS ARE PROPOSED, NEW BOUNDARY WALLS ARE PROPOSED TO MATCH EXISTING UNLESS OTHERWISE DETERMINED IN CONSULTATION WITH THE LANDOWNER.

Disclaimer:  
a. © National Transport Authority (NTA) 2021. This drawing is confidential and the copyright in it is owned by NTA. This drawing must not be either loaned, copied or otherwise reproduced in whole or in part or used for any purpose without the prior permission of NTA.  
b. This drawing is to be used for the design element identified in the titleblock. Other information shown is to be considered indicative only. The drawing is to be read in conjunction with all other relevant design drawings.  
c. O.S. data used for plans are printed under © Ordnance Survey Ireland Government of Ireland. All rights reserved. Licence Number 2021/OS\_NMA\_180 National Transport Authority. All elevations are in metres and relate to OSi Geoid Model (OSGM15) Mean Head. All Co-ordinates are in Irish Transverse Mercator Grid (ITM) as defined by OSi active local GPS station.  
d. Information concerning the position of apparatus shown on this drawing is based on drawings supplied by the utility owners and/or the utility works contractor, whilst every care has been taken in the preparation of this drawing, positions should be taken as approximate and are intended for general guidance only and no representation is made by the NTA as to the accuracy, completeness, sufficiency or otherwise of this drawing and the position of the apparatus. The information contained herein does not purport to be comprehensive or final as the apparatus is subject to being altered and/or superseded. Recipients should not rely on this information. Any liabilities are hereby expressly disclaimed.

Transverse Mercator Grid (ITM) as defined by OSi active local GPS station.  
Information concerning the position of apparatus shown on this drawing is based on drawings supplied by the utility owners and/or the utility works contractor, whilst every care has been taken in the preparation of this drawing, positions should be taken as approximate and are intended for general guidance only and no representation is made by the NTA as to the accuracy, completeness, sufficiency or otherwise of this drawing and the position of the apparatus. The information contained herein does not purport to be comprehensive or final as the apparatus is subject to being altered and/or superseded. Recipients should not rely on this information. Any liabilities are hereby expressly disclaimed.

The information contained herein has been provided by the NTA but does not purport to be comprehensive or final. Recipients should not rely on the information. Neither the NTA nor any of its directors, officers, employees, agents, stakeholders or advisers make any representation or warranty as to, or accept any liability or responsibility in relation to, the adequacy, accuracy, reasonableness or completeness of the information provided as part of this document or any matter on which the information is based (including but not limited to loss or damage arising as a result of reliance by recipients on the information or any part of it). Any liabilities are hereby expressly disclaimed.



Rev	Date	Drn	Chk'd	App'd	Description
M01	03/12/21	PP	JH	CA	ISSUE FOR PHASE 4: PLANNING

Client: **NTA** Údarás Náisiúnta Iompair National Transport Authority

Engineering Designer: **AECOM** MOTT MACDONALD

Date: 03/12/21 Scale: 1:500 @ A1, 1:1000 @ A3

Project Code: BCIDA Originator Code: ACM

Drawn: P.POCZATKO Checked: J.H.AWE Approved: C.ACTON

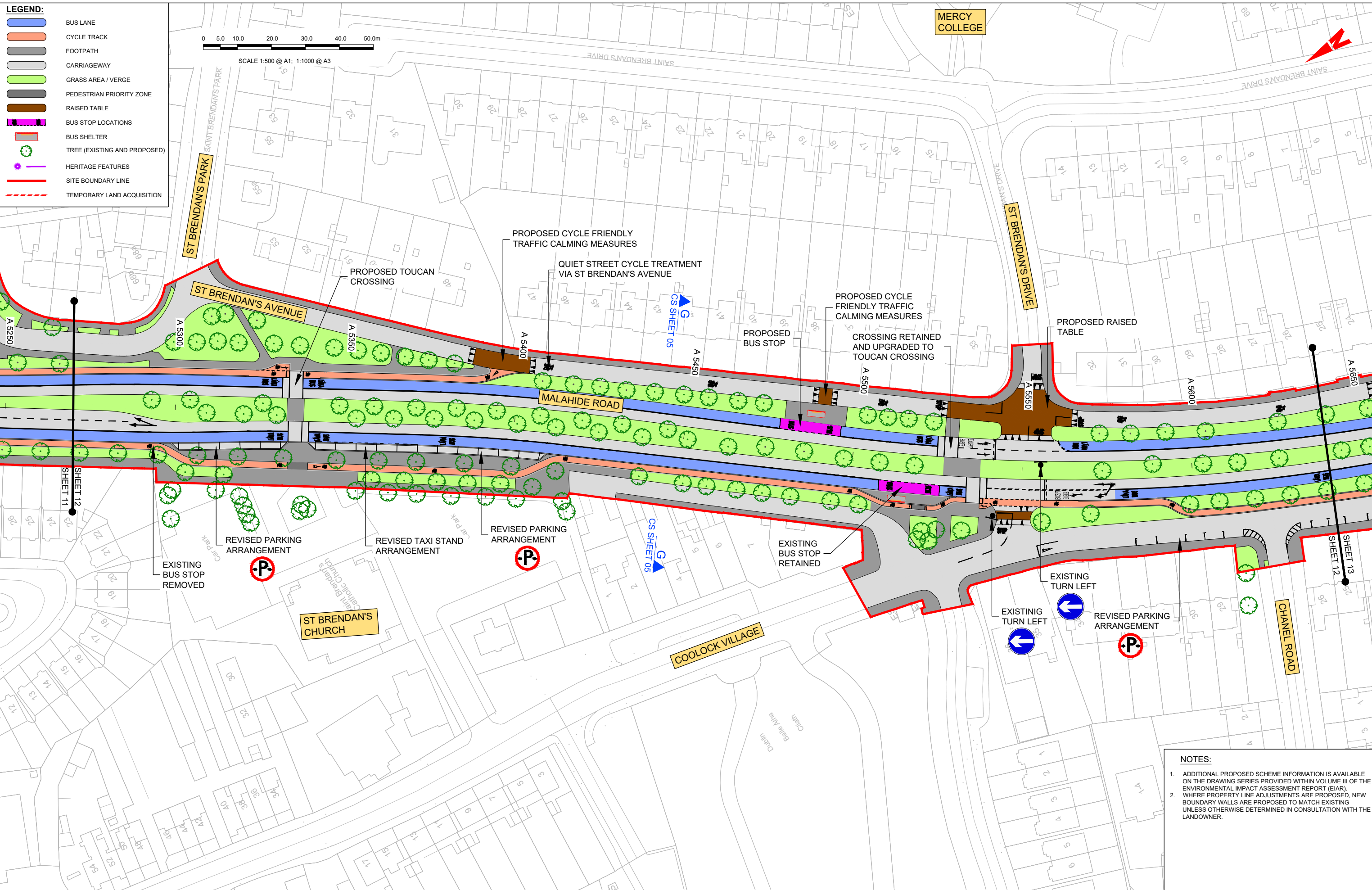
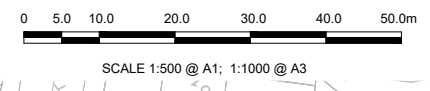
QMS Code:

Programme Title: <b>BUSCONNECTS DUBLIN CORE BUS CORRIDORS INFRASTRUCTURE WORKS</b>			
Drawing Title: <b>CLONGRIFFIN TO CITY CENTRE CORE BUS CORRIDOR SCHEME GENERAL ARRANGEMENT</b>			
Drawing File Name: BCIDA-ACM-GEO_GA-0001_XX_00-DR-CR-0011	Sheet Number: 11 of 21	Status: A	Rev: M01



**LEGEND:**

- BUS LANE
- CYCLE TRACK
- FOOTPATH
- CARRIAGEWAY
- GRASS AREA / VERGE
- PEDESTRIAN PRIORITY ZONE
- RAISED TABLE
- BUS STOP LOCATIONS
- BUS SHELTER
- TREE (EXISTING AND PROPOSED)
- HERITAGE FEATURES
- SITE BOUNDARY LINE
- TEMPORARY LAND ACQUISITION



- NOTES:**
- ADDITIONAL PROPOSED SCHEME INFORMATION IS AVAILABLE ON THE DRAWING SERIES PROVIDED WITHIN VOLUME III OF THE ENVIRONMENTAL IMPACT ASSESSMENT REPORT (EIA).
  - WHERE PROPERTY LINE ADJUSTMENTS ARE PROPOSED, NEW BOUNDARY WALLS ARE PROPOSED TO MATCH EXISTING UNLESS OTHERWISE DETERMINED IN CONSULTATION WITH THE LANDOWNER.

**Disclaimer:**  
 a. © National Transport Authority (NTA) 2021. This drawing is confidential and the copyright in it is owned by NTA. This drawing must not be either loaned, copied or otherwise reproduced in whole or in part or used for any purpose without the prior permission of NTA.  
 b. This drawing is to be used for the design element identified in the titleblock. Other information shown is to be considered indicative only. The drawing is to be read in conjunction with all other relevant design drawings.  
 c. O.S. data used for plans are printed under © Ordnance Survey Ireland Government of Ireland. All rights reserved. Licence Number 2021/O.S./NMA\_180 National Transport Authority. All elevations are in metres and relate to OS Geoid Model (OSGM15) Mean Head. All Co-ordinates are in Irish

Transverse Mercator Grid (ITM) as defined by OSI active local GPS station.  
 Information concerning the position of apparatus shown on this drawing is based on drawings supplied by the utility owners and/or the utility works contractor, whilst every care has been taken in the preparation of this drawing, positions should be taken as approximate and are intended for general guidance only and no representation is made by the NTA as to the accuracy, completeness, sufficiency or otherwise of this drawing and the position of the apparatus. The information contained herein does not purport to be comprehensive or final as the apparatus is subject to being altered and/or superseded. Recipients should not rely on this information. Any liabilities are hereby expressly disclaimed.

The information contained herein has been provided by the NTA but does not purport to be comprehensive or final. Recipients should not rely on the information. Neither the NTA nor any of its directors, officers, employees, agents, stakeholders or advisers make any representation or warranty as to, or accept any liability or responsibility in relation to, the adequacy, accuracy, reasonableness or completeness of the information provided as part of this document or any matter on which the information is based (including but not limited to loss or damage arising as a result of reliance by recipients on the information or any part of it). Any liabilities are hereby expressly disclaimed.



Rev	Date	Drn	Chk'd	App'd	Description
M01	03/12/21	PP	JH	CA	ISSUE FOR PHASE 4: PLANNING

Client: **NTA**  
 Údarás Náisiúnta Iompair  
 National Transport Authority

Engineering Designer: **AECOM**, **MOTT MACDONALD**














Date: 03/12/21  
 Scale: 1:500 @ A1, 1:1000 @ A3  
 Project Code: BCIDA, Originator Code: ACM

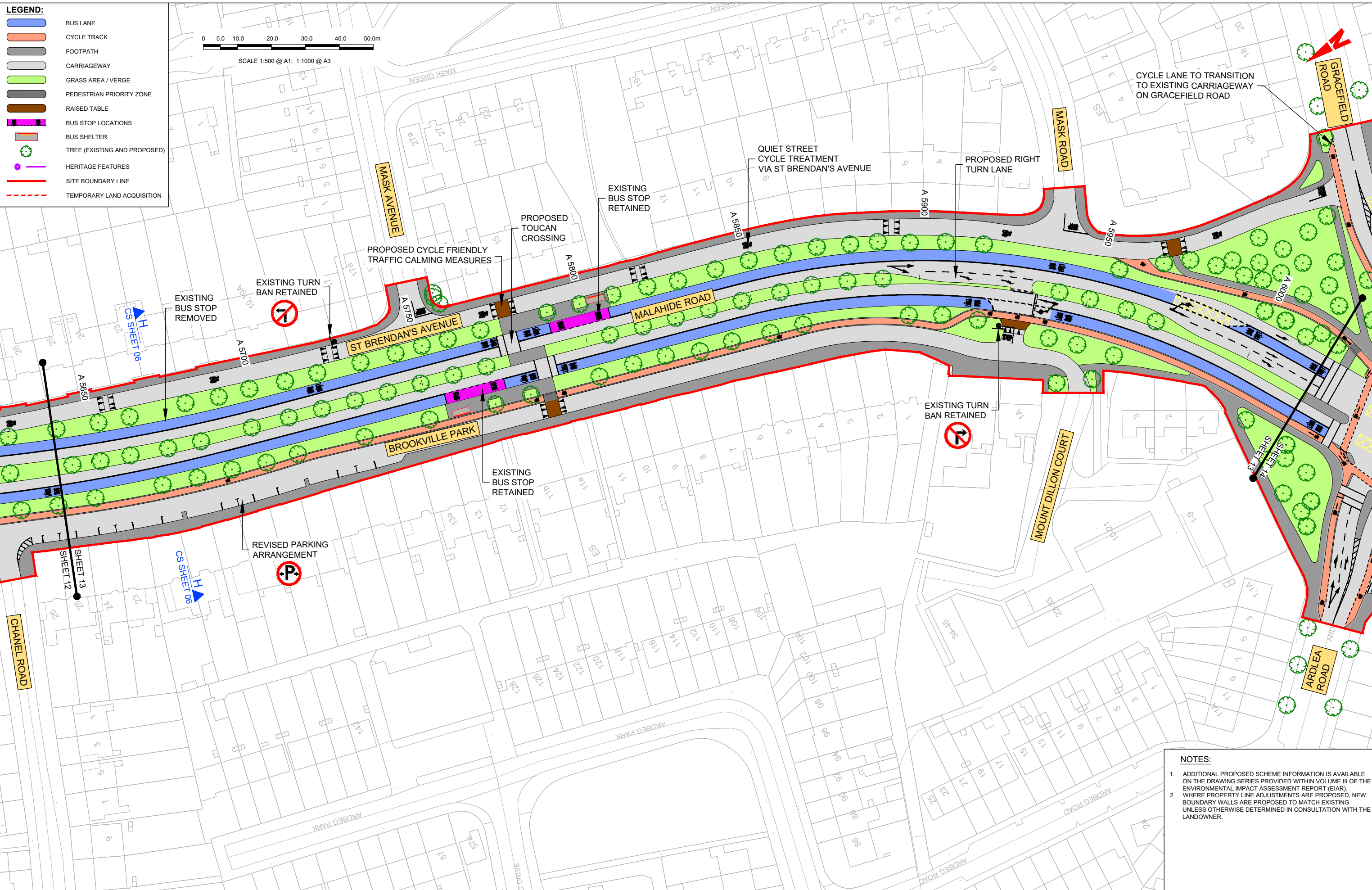
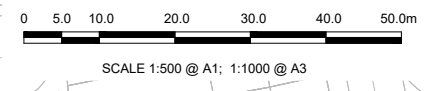
Drawn: P.POCZATKO, Checked: J.HAWE, Approved: C.ACTON

Programme Title: <b>BUSCONNECTS DUBLIN CORE BUS CORRIDORS INFRASTRUCTURE WORKS</b>			
Drawing Title: <b>CLONGRIFFIN TO CITY CENTRE CORE BUS CORRIDOR SCHEME GENERAL ARRANGEMENT</b>			
Drawing File Name: BCIDA-ACM-GEO_GA-0001_XX_00-DR-CR-0012	Sheet Number: 12 of 21	Status: A	Rev: M01



**LEGEND:**

-  BUS LANE
-  CYCLE TRACK
-  FOOTPATH
-  CARRIAGEWAY
-  GRASS AREA / VERGE
-  PEDESTRIAN PRIORITY ZONE
-  RAISED TABLE
-  BUS STOP LOCATIONS
-  BUS SHELTER
-  TREE (EXISTING AND PROPOSED)
-  HERITAGE FEATURES
-  SITE BOUNDARY LINE
-  TEMPORARY LAND ACQUISITION



- NOTES:**
- ADDITIONAL PROPOSED SCHEME INFORMATION IS AVAILABLE ON THE DRAWING SERIES PROVIDED WITHIN VOLUME III OF THE ENVIRONMENTAL IMPACT ASSESSMENT REPORT (EIA).
  - WHERE PROPERTY LINE ADJUSTMENTS ARE PROPOSED, NEW BOUNDARY WALLS ARE PROPOSED TO MATCH EXISTING UNLESS OTHERWISE DETERMINED IN CONSULTATION WITH THE LANDOWNER.

Disclaimer:  
 a. © National Transport Authority (NTA) 2021. This drawing is confidential and the copyright in it is owned by NTA. This drawing must not be either loaned, copied or otherwise reproduced in whole or in part or used for any purpose without the prior permission of NTA.  
 b. This drawing is to be used for the design element identified in the titleblock. Other information shown is to be considered indicative only. The drawing is to be read in conjunction with all other relevant design drawings.  
 c. O.S. data used for plans are printed under © Ordnance Survey Ireland Government of Ireland. All rights reserved. Licence Number 2021/OS\_NMA\_180 National Transport Authority. All elevations are in metres and relate to OSi Geoid Model (OSGM15) Mean Head. All Co-ordinates are in Irish Transverse Mercator Grid (ITM) as defined by OSi active local GPS station.  
 d. Information concerning the position of apparatus shown on this drawing is based on drawings supplied by the utility owners and/or the utility works contractor, whilst every care has been taken in the preparation of this drawing, positions should be taken as approximate and are intended for general guidance only and no representation is made by the NTA as to the accuracy, completeness, sufficiency or otherwise of this drawing and the position of the apparatus. The information contained herein does not purport to be comprehensive or final as the apparatus is subject to being altered and/or superseded. Recipients should not rely on this information. Any liabilities are hereby expressly disclaimed.

The information contained herein has been provided by the NTA but does not purport to be comprehensive or final. Recipients should not rely on the information. Neither the NTA nor any of its directors, officers, employees, agents, stakeholders or advisers make any representation or warranty as to, or accept any liability or responsibility in relation to, the adequacy, accuracy, reasonableness or completeness of the information provided as part of this document or any matter on which the information is based (including but not limited to loss or damage arising as a result of reliance by recipients on the information or any part of it). Any liabilities are hereby expressly disclaimed.



Rev	Date	Drn	Chk'd	App'd	Description
M01	03/12/21	PP	JH	CA	ISSUE FOR PHASE 4: PLANNING

Client: **NTA** Údarás Náisiúnta Iompair National Transport Authority

Engineering Designer: **AECOM** **MOTT MACDONALD**

Date: 03/12/21 Scale: 1:500 @ A1, 1:1000 @ A3

Project Code: BCIDA Originator Code: ACM

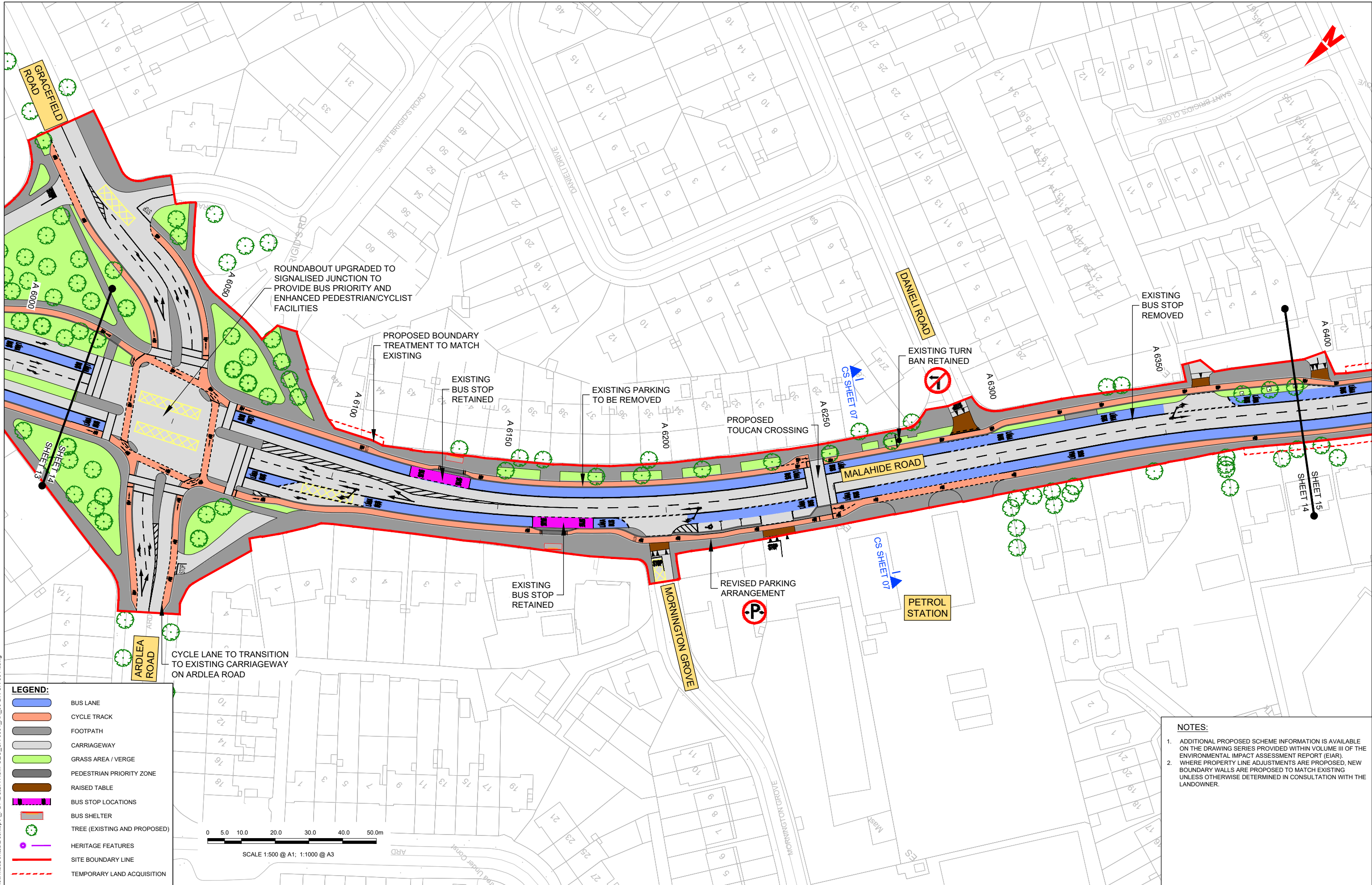
Drawn: P.POCZATKO Checked: J.HAWE Approved: C.ACTON

Programme Title: <b>BUSCONNECTS DUBLIN CORE BUS CORRIDORS INFRASTRUCTURE WORKS</b>			
Drawing Title: <b>CLONGRIFFIN TO CITY CENTRE CORE BUS CORRIDOR SCHEME GENERAL ARRANGEMENT</b>			
Drawing File Name: BCIDA-ACM-GEO_GA-0001_XX_00-DR-CR-0013	Sheet Number: 13 of 21	Status: A	Rev: M01

DO NOT SCALE USE FIGURED DIMENSIONS ONLY

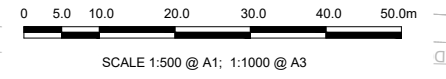
C:\Users\zak422541\OneDrive - Mott MacDonald\Desktop\A\_PDF\BCIDA-ACM-GEO\_GA-0001\_XX\_00-DR-CR-0013.dwg





**LEGEND:**

- BUS LANE
- CYCLE TRACK
- FOOTPATH
- CARRIAGEWAY
- GRASS AREA / VERGE
- PEDESTRIAN PRIORITY ZONE
- RAISED TABLE
- BUS STOP LOCATIONS
- BUS SHELTER
- TREE (EXISTING AND PROPOSED)
- HERITAGE FEATURES
- SITE BOUNDARY LINE
- TEMPORARY LAND ACQUISITION



**NOTES:**

1. ADDITIONAL PROPOSED SCHEME INFORMATION IS AVAILABLE ON THE DRAWING SERIES PROVIDED WITHIN VOLUME III OF THE ENVIRONMENTAL IMPACT ASSESSMENT REPORT (EIAR).
2. WHERE PROPERTY LINE ADJUSTMENTS ARE PROPOSED, NEW BOUNDARY WALLS ARE PROPOSED TO MATCH EXISTING UNLESS OTHERWISE DETERMINED IN CONSULTATION WITH THE LANDOWNER.

Disclaimer:  
 a. © National Transport Authority (NTA) 2021. This drawing is confidential and the copyright in it is owned by NTA. This drawing must not be either loaned, copied or otherwise reproduced in whole or in part or used for any purpose without the prior permission of NTA.  
 b. This drawing is to be used for the design element identified in the titleblock. Other information shown is to be considered indicative only. The drawing is to be read in conjunction with all other relevant design drawings.  
 c. O.S. data used for plans are printed under © Ordnance Survey Ireland Government of Ireland. All rights reserved. Licence Number 2021/O.S.\_NMA\_180 National Transport Authority. All elevations are in metres and relate to OSi Good Model (OSGM15) Mean Head. All Co-ordinates are in Irish Transverse Mercator Grid (ITM) as defined by OSi active local GPS station.  
 d. Information concerning the position of apparatus shown on this drawing is based on drawings supplied by the utility owners and/or the utility works contractor, whilst every care has been taken in the preparation of this drawing, positions should be taken as approximate and are intended for general guidance only and no representation is made by the NTA as to the accuracy, completeness, sufficiency or otherwise of this drawing and the position of the apparatus. The information contained herein does not purport to be comprehensive or final as the apparatus is subject to being altered and/or superseded. Recipients should not rely on this information. Any liabilities are hereby expressly disclaimed.

**Project Ireland 2040**  
*Building Ireland's Future*

Rev	Date	Drn	Chk'd	App'd	Description
M01	03/12/21	PP	JH	CA	ISSUE FOR PHASE 4: PLANNING

Client: **NTA**  
 Údarás Náisiúnta Iompair  
 National Transport Authority

Engineering Designer: **AECOM** **MOTT MACDONALD**

Date: 03/12/21  
 Scale: 1:500 @ A1, 1:1000 @ A3  
 Project Code: BCIDA  
 Originator Code: ACM

Drawn: P.POCZATKO  
 Checked: J.HAWE  
 Approved: C.ACTON

Programme Title: **BUSCONNECTS DUBLIN CORE BUS CORRIDORS INFRASTRUCTURE WORKS**














Drawing Title: **CLONGRIFFIN TO CITY CENTRE CORE BUS CORRIDOR SCHEME GENERAL ARRANGEMENT**

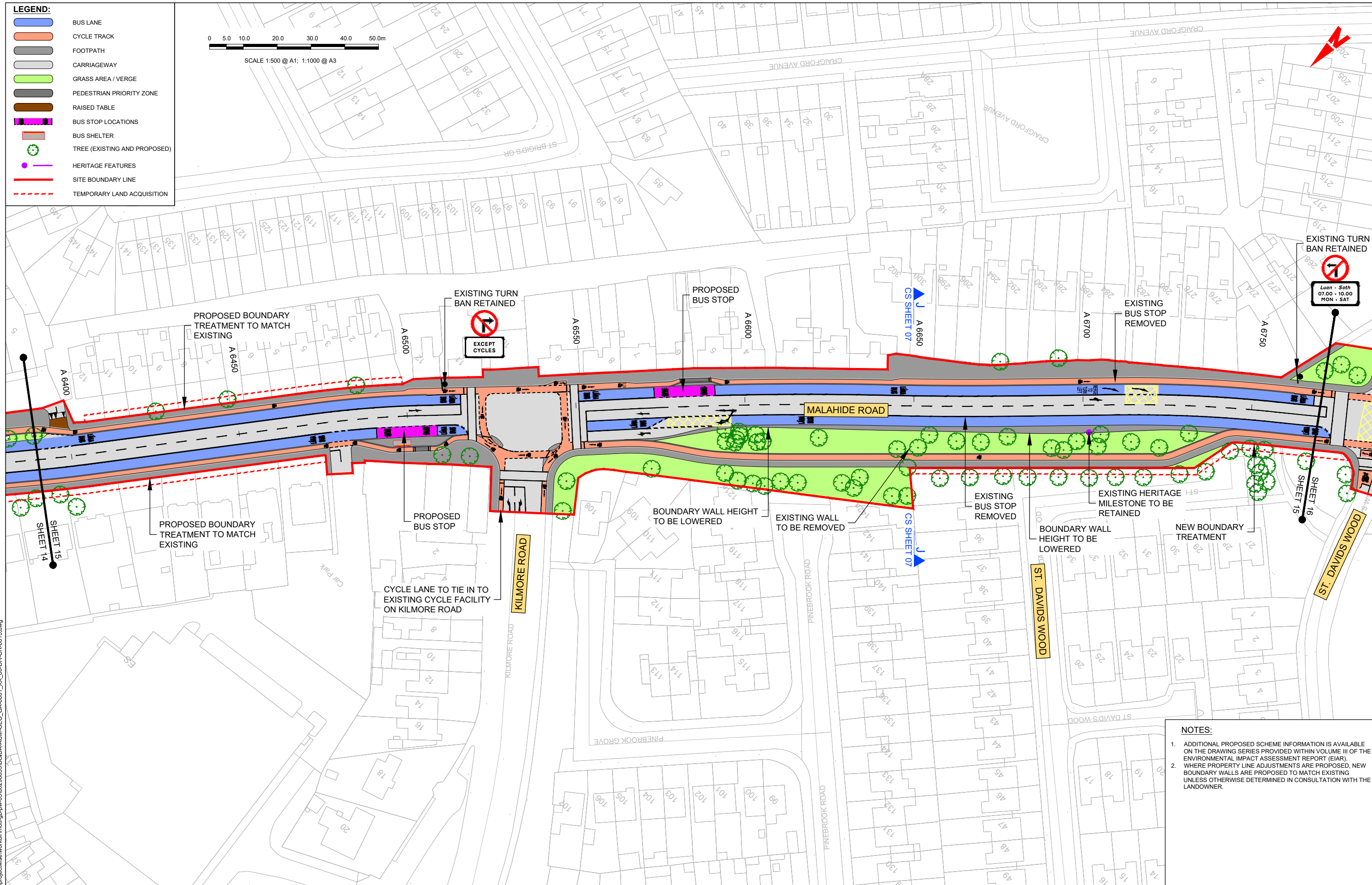
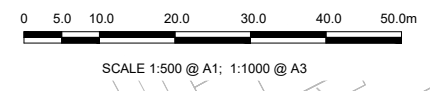
Drawing File Name: BCIDA-ACM-GEO\_GA-0001\_XX\_00-DR-CR-0014  
 Sheet Number: 14 of 21  
 Status: A  
 Rev: M01

DO NOT SCALE USE FIGURED DIMENSIONS ONLY



**LEGEND:**

-  BUS LANE
-  CYCLE TRACK
-  FOOTPATH
-  CARRIAGEWAY
-  GRASS AREA / VERGE
-  PEDESTRIAN PRIORITY ZONE
-  RAISED TABLE
-  BUS STOP LOCATIONS
-  BUS SHELTER
-  TREE (EXISTING AND PROPOSED)
-  HERITAGE FEATURES
-  SITE BOUNDARY LINE
-  TEMPORARY LAND ACQUISITION



- NOTES:**
1. ADDITIONAL PROPOSED SCHEME INFORMATION IS AVAILABLE ON THE DRAWING SERIES PROVIDED WITHIN VOLUME III OF THE ENVIRONMENTAL IMPACT ASSESSMENT REPORT (EIAR).
  2. WHERE PROPERTY LINE ADJUSTMENTS ARE PROPOSED, NEW BOUNDARY WALLS ARE PROPOSED TO MATCH EXISTING UNLESS OTHERWISE DETERMINED IN CONSULTATION WITH THE LANDOWNER.

Disclaimer:  
 a. © National Transport Authority (NTA) 2021. This drawing is confidential and the copyright in it is owned by NTA. This drawing must not be either loaned, copied or otherwise reproduced in whole or in part or used for any purpose without the prior permission of NTA.  
 b. This drawing is to be used for the design element identified in the titleblock. Other information shown is to be considered indicative only. The drawing is to be read in conjunction with all other relevant design drawings.  
 c. O.S. data used for plans are printed under © Ordnance Survey Ireland Government of Ireland. All rights reserved. Licence Number 2021/O.S./NMA\_180 National Transport Authority. All elevations are in metres and relate to OSi Geoid Model (OSGM15) Mean Head. All Co-ordinates are in Irish Transverse Mercator Grid (ITM) as defined by OSi active local GPS station.  
 d. Information concerning the position of apparatus shown on this drawing is based on drawings supplied by the utility owners and/or the utility works contractor, whilst every care has been taken in the preparation of this drawing, positions should be taken as approximate and are intended for general guidance only and no representation is made by the NTA as to the accuracy, completeness, sufficiency or otherwise of this information. The information is subject to being altered and/or superseded. Recipients should not rely on this information. Any liabilities are hereby expressly disclaimed.  
 e. The information contained herein has been provided by the NTA but does not purport to be comprehensive or final. Recipients should not rely on the information. Neither the NTA nor any of its directors, officers, employees, agents, stakeholders or advisers make any representation or warranty as to, or accept any liability or responsibility in relation to, the adequacy, accuracy, reasonableness or completeness of the information provided as part of this document or any matter on which the information is based (including but not limited to loss or damage arising as a result of reliance by recipients on the information or any part of it). Any liabilities are hereby expressly disclaimed.

**Project Ireland 2040**  
 Building Ireland's Future

Rev	Date	Drn	Chk'd	App'd	Description
M01	03/12/21	PP	JH	CA	ISSUE FOR PHASE 4: PLANNING

**Client**  
 NTA  
 Údarás Náisiúnta Iompair  
 National Transport Authority

**Engineering Designer**  
 AECOM  
 MOTT MACDONALD

Date: 03/12/21  
 Scale: 1:500 @ A1, 1:1000 @ A3  
 Project Code: BCIDA, ACM  
 Originator Code: ACM

Drawn: P.POCZATKO  
 Checked: J.HAWE  
 Approved: C.ACTON














**Programme Title**  
 BUSCONNECTS DUBLIN  
 CORE BUS CORRIDORS INFRASTRUCTURE WORKS

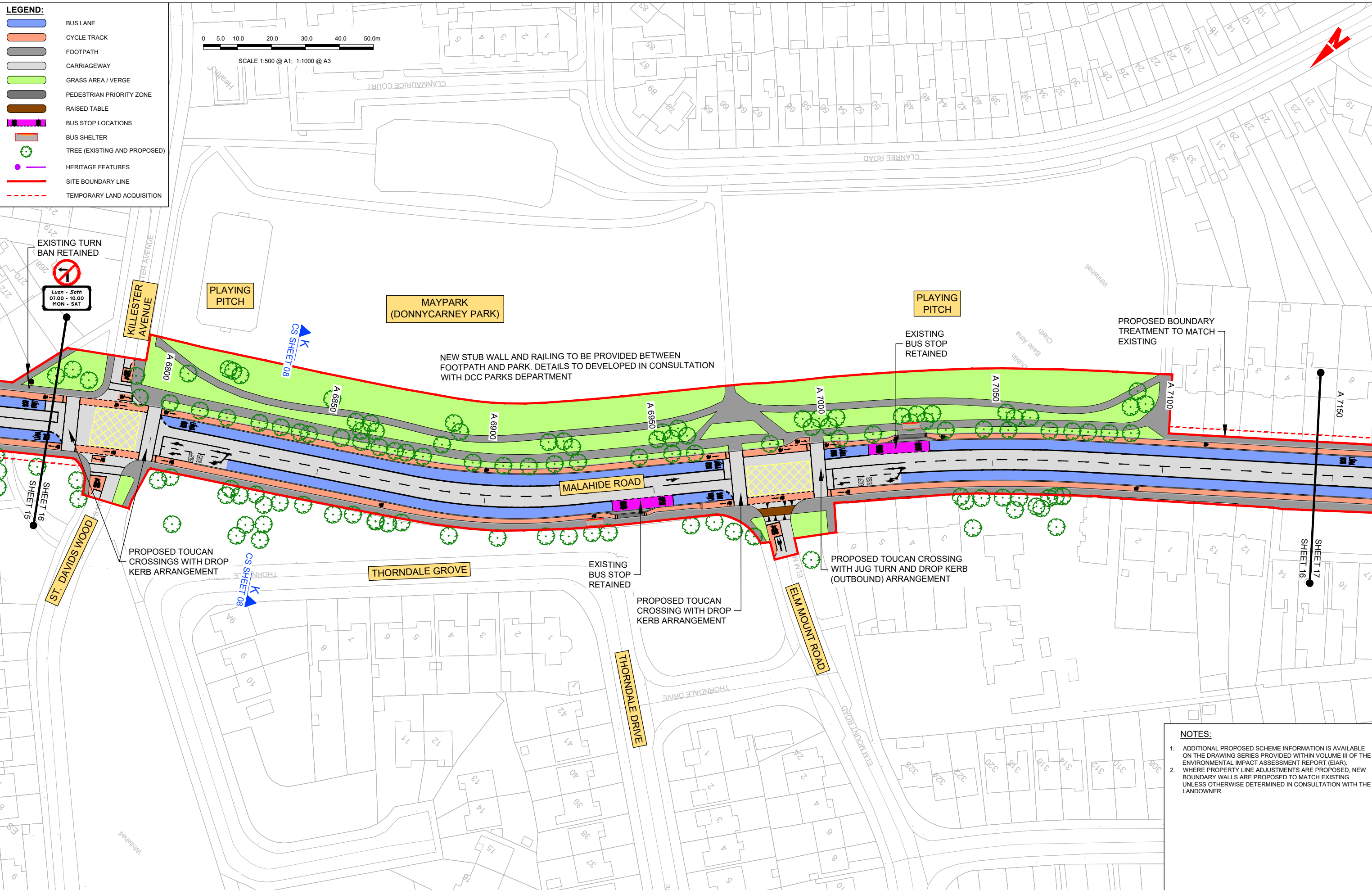
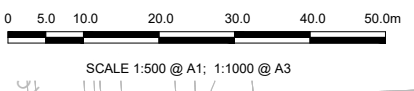
**Drawing Title**  
 CLONGRIFFIN TO CITY CENTRE CORE BUS CORRIDOR SCHEME  
 GENERAL ARRANGEMENT

Drawing File Name: BCIDA-ACM-GEO\_GA-0001\_XX\_00-DR-CR-0015  
 Sheet Number: 15 of 21  
 Status: A  
 Rev: M01

DO NOT SCALE USE FIGURED DIMENSIONS ONLY



- LEGEND:**
-  BUS LANE
  -  CYCLE TRACK
  -  FOOTPATH
  -  CARRIAGEWAY
  -  GRASS AREA / VERGE
  -  PEDESTRIAN PRIORITY ZONE
  -  RAISED TABLE
  -  BUS STOP LOCATIONS
  -  BUS SHELTER
  -  TREE (EXISTING AND PROPOSED)
  -  HERITAGE FEATURES
  -  SITE BOUNDARY LINE
  -  TEMPORARY LAND ACQUISITION



**EXISTING TURN BAN RETAINED**

Turn - South  
07.00 - 10.00  
MON - SAT

PROPOSED TOUCAN CROSSINGS WITH DROP KERB ARRANGEMENT

NEW STUB WALL AND RAILING TO BE PROVIDED BETWEEN FOOTPATH AND PARK. DETAILS TO DEVELOPED IN CONSULTATION WITH DCC PARKS DEPARTMENT

PROPOSED TOUCAN CROSSING WITH JUG TURN AND DROP KERB (OUTBOUND) ARRANGEMENT

PROPOSED BOUNDARY TREATMENT TO MATCH EXISTING

- NOTES:**
1. ADDITIONAL PROPOSED SCHEME INFORMATION IS AVAILABLE ON THE DRAWING SERIES PROVIDED WITHIN VOLUME III OF THE ENVIRONMENTAL IMPACT ASSESSMENT REPORT (EIAR).
  2. WHERE PROPERTY LINE ADJUSTMENTS ARE PROPOSED, NEW BOUNDARY WALLS ARE PROPOSED TO MATCH EXISTING UNLESS OTHERWISE DETERMINED IN CONSULTATION WITH THE LANDOWNER.

C:\Users\haw19557\appdata\local\projectwise\work\mott\p-w-03\402986653\BCIDA-ACM-GEO\_GA-0001\_XX\_00-DR-CR-0016.dwg

**Disclaimer:**

a. © National Transport Authority (NTA) 2021. This drawing is confidential and the copyright in it is owned by NTA. This drawing must not be either loaned, copied or otherwise reproduced in whole or in part or used for any purpose without the prior permission of NTA.

b. This drawing is to be used for the design element identified in the titleblock. Other information shown is to be considered indicative only. The drawing is to be read in conjunction with all other relevant design drawings.

c. O.S. data used for plans are printed under © Ordnance Survey Ireland Government of Ireland. All rights reserved. Licence Number 2021/OS\_NMA\_180 National Transport Authority. All elevations are in metres and relate to OSI Geoid Model (OSGM15) Mean Head. All Co-ordinates are in Irish Transverse Mercator Grid (ITM) as defined by OSI active local GPS station.

d. Information concerning the position of apparatus shown on this drawing is based on drawings supplied by the utility owners and/or the utility works contractor, whilst every care has been taken in the preparation of this drawing, positions should be taken as approximate and are intended for general guidance only and no representation is made by the NTA as to the accuracy, completeness, sufficiency or otherwise of this drawing and the position of the apparatus. The information contained herein does not purport to be comprehensive or final as the apparatus is subject to being altered and/or superseded. Recipients should not rely on this information. Any liabilities are hereby expressly disclaimed.

e. The information contained herein has been provided by the NTA but does not purport to be comprehensive or final. Recipients should not rely on the information. Neither the NTA nor any of its directors, officers, employees, agents, stakeholders or advisers make any representation or warranty as to, or accept any liability or responsibility in relation to, the adequacy, accuracy, reasonableness or completeness of the information provided as part of this document or any matter on which the information is based (including but not limited to loss or damage arising as a result of reliance by recipients on the information or any part of it). Any liabilities are hereby expressly disclaimed.



Rev	Date	Drn	Chk'd	App'd	Description
M01	03/12/21	PP	JH	CA	ISSUE FOR PHASE 4: PLANNING

Client: **NTA**  
Údarás Náisiúnta Iompair  
National Transport Authority

Date: 03/12/21  
Project Code: BCIDA

Scale: 1:500 @ A1  
1:1000 @ A3

Originator Code: ACM

Engineering Designer: **AECOM** **MOTT MACDONALD**














Drawn: P.POCZATKO  
Checked: J.HAWE  
Approved: C.ACTON

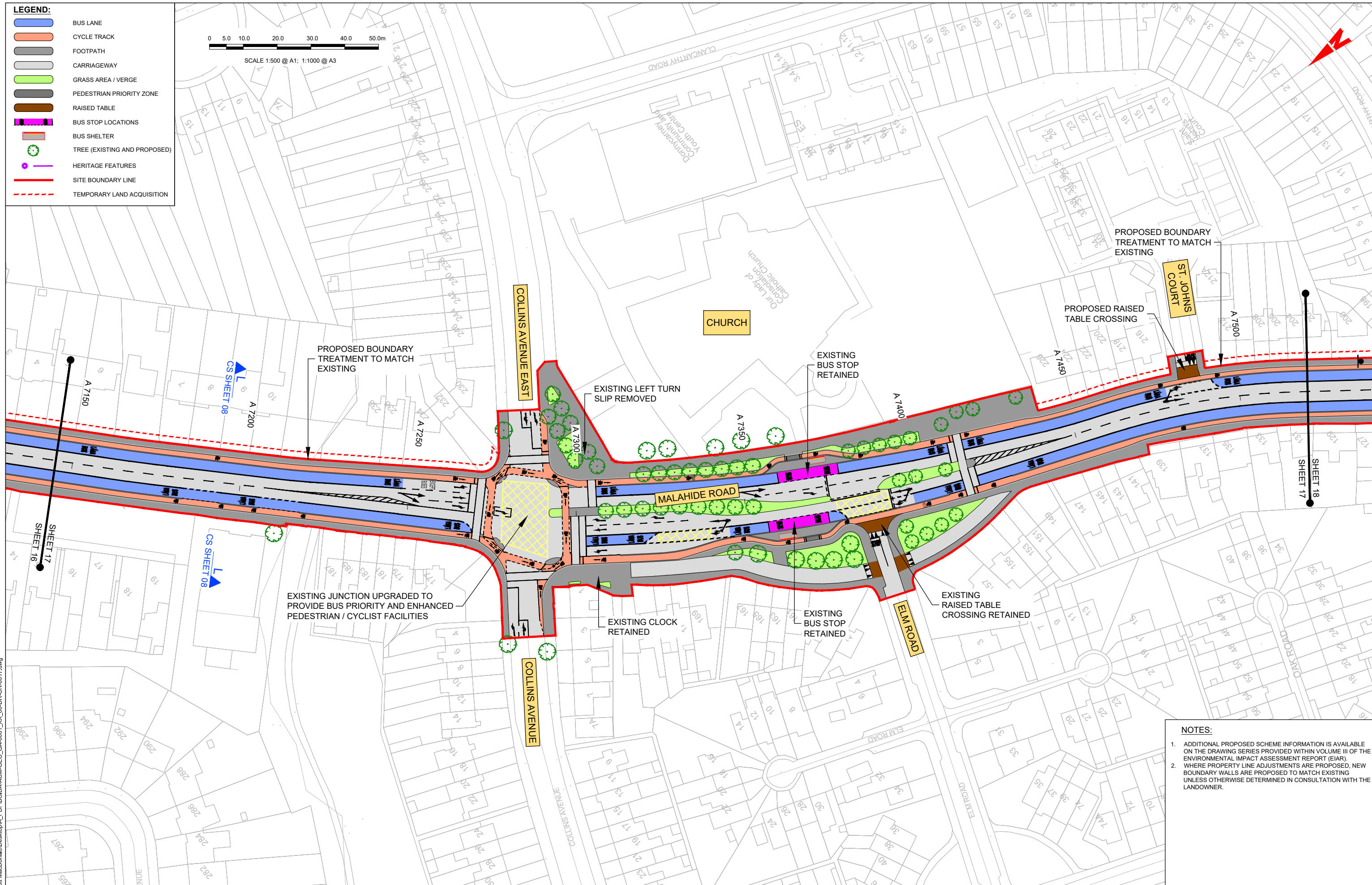
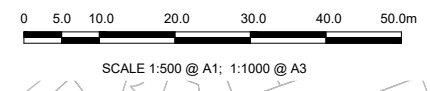
Programme Title: <b>BUSCONNECTS DUBLIN CORE BUS CORRIDORS INFRASTRUCTURE WORKS</b>			
Drawing Title: <b>CLONGRIFFIN TO CITY CENTRE CORE BUS CORRIDOR SCHEME GENERAL ARRANGEMENT</b>			
Drawing File Name: BCIDA-ACM-GEO_GA-0001_XX_00-DR-CR-0016	Sheet Number: 16 of 21	Status: A	Rev: M01

DO NOT SCALE USE FIGURED DIMENSIONS ONLY



**LEGEND:**

-  BUS LANE
-  CYCLE TRACK
-  FOOTPATH
-  CARRIAGEWAY
-  GRASS AREA / VERGE
-  PEDESTRIAN PRIORITY ZONE
-  RAISED TABLE
-  BUS STOP LOCATIONS
-  BUS SHELTER
-  TREE (EXISTING AND PROPOSED)
-  HERITAGE FEATURES
-  SITE BOUNDARY LINE
-  TEMPORARY LAND ACQUISITION



- NOTES:**
1. ADDITIONAL PROPOSED SCHEME INFORMATION IS AVAILABLE ON THE DRAWING SERIES PROVIDED WITHIN VOLUME III OF THE ENVIRONMENTAL IMPACT ASSESSMENT REPORT (EIA).
  2. WHERE PROPERTY LINE ADJUSTMENTS ARE PROPOSED, NEW BOUNDARY WALLS ARE PROPOSED TO MATCH EXISTING UNLESS OTHERWISE DETERMINED IN CONSULTATION WITH THE LANDOWNER.

C:\Users\zak422541\OneDrive - Mott MacDonald\Desktop\A\_PDF\BCIDA-ACM-GEO\_GA-0001\_XX\_00-DR-CR-0017.dwg

**Disclaimer**

a. © National Transport Authority (NTA) 2021. This drawing is confidential and the copyright in it is owned by NTA. This drawing must not be either loaned, copied or otherwise reproduced in whole or in part or used for any purpose without the prior permission of NTA.

b. This drawing is to be used for the design element identified in the titleblock. Other information shown is to be considered indicative only. The drawing is to be read in conjunction with all other relevant design drawings.

c. O.S. data used for plans are printed under © Ordnance Survey Ireland Government of Ireland. All rights reserved. Licence Number 2021/OS\_NMA\_180 National Transport Authority. All elevations are in metres and relate to OSi Geoid Model (OSGM15) Mean Head. All Co-ordinates are in Irish Transverse Mercator Grid (ITM) as defined by OSi active local GPS station.

d. Information concerning the position of apparatus shown on this drawing is based on drawings supplied by the utility owners and/or the utility works contractor, whilst every care has been taken in the preparation of this drawing, positions should be taken as approximate and are intended for general guidance only and no representation is made by the NTA as to the accuracy, completeness, sufficiency or otherwise of this drawing and the position of the apparatus. The information contained herein does not purport to be comprehensive or final as the apparatus is subject to being altered and/or superseded. Recipients should not rely on this information. Any liabilities are hereby expressly disclaimed.

e. The information contained herein has been provided by the NTA but does not purport to be comprehensive or final. Recipients should not rely on the information. Neither the NTA nor any of its directors, officers, employees, agents, stakeholders or advisers make any representation or warranty as to, or accept any liability or responsibility in relation to, the adequacy, accuracy, reasonableness or completeness of the information provided as part of this document or any matter on which the information is based (including but not limited to loss or damage arising as a result of reliance by recipients on the information or any part of it). Any liabilities are hereby expressly disclaimed.



Rev	Date	Drn	Chk'd	App'd	Description
M01	03/12/21	PP	JH	CA	ISSUE FOR PHASE 4: PLANNING

Client: **NTA**  
Údarás Náisiúnta Iompair  
National Transport Authority

Date: 03/12/21  
Scale: 1:500 @ A1  
1:1000 @ A3

Project Code: BCIDA  
Originator Code: ACM

Engineering Designer: **AECOM** **MOTT MACDONALD**














Drawn: P.POCZATKO  
Checked: J.HAWE  
Approved: C.ACTON

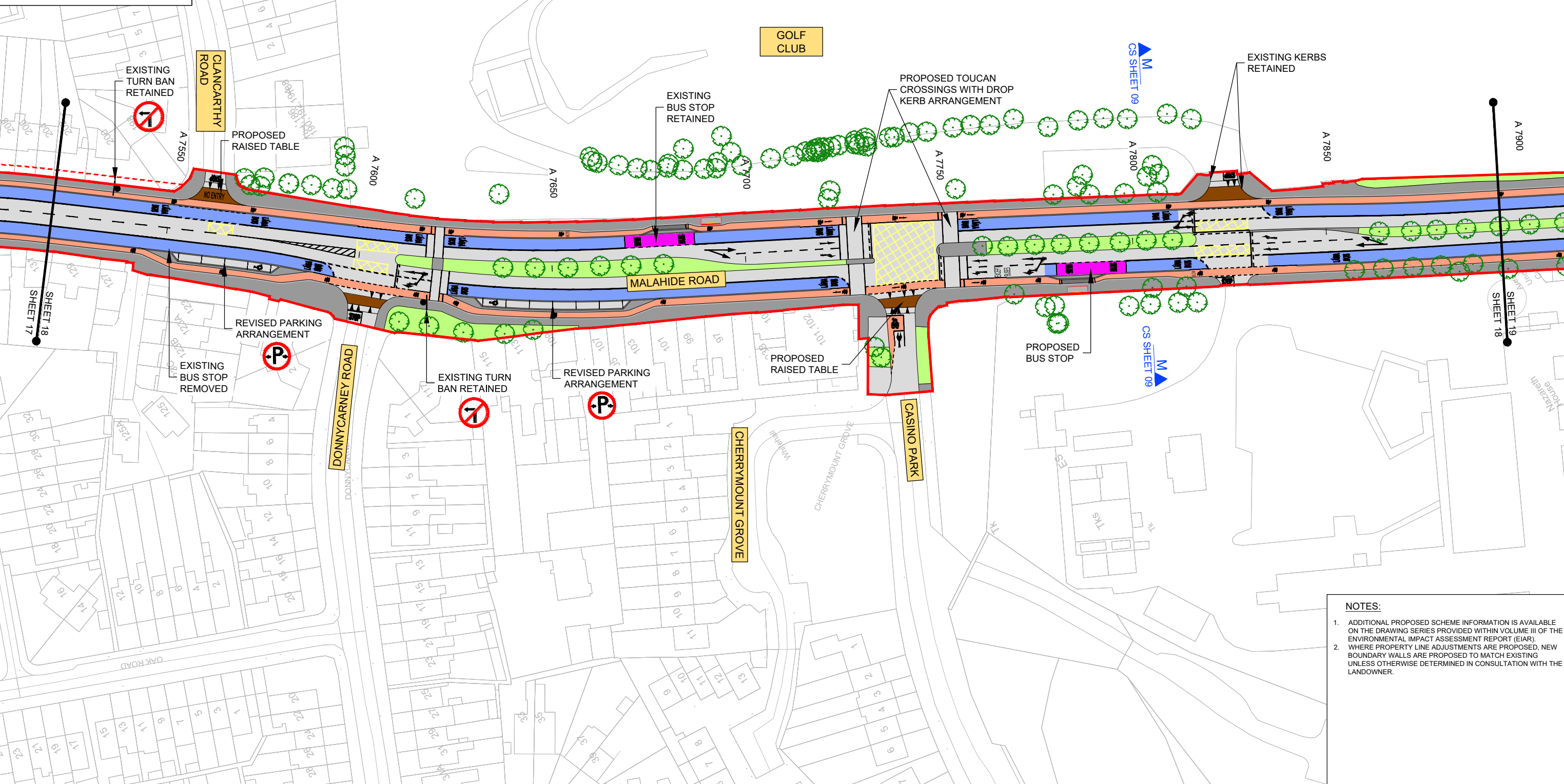

Programme Title: <b>BUSCONNECTS DUBLIN CORE BUS CORRIDORS INFRASTRUCTURE WORKS</b>			
Drawing Title: <b>CLONGRIFFIN TO CITY CENTRE CORE BUS CORRIDOR SCHEME GENERAL ARRANGEMENT</b>			
Drawing File Name: BCIDA-ACM-GEO_GA-0001_XX_00-DR-CR-0017	Sheet Number: 17 of 21	Status: A	Rev: M01

DO NOT SCALE USE FIGURED DIMENSIONS ONLY



**LEGEND:**

-  BUS LANE
-  CYCLE TRACK
-  FOOTPATH
-  CARRIAGEWAY
-  GRASS AREA / VERGE
-  PEDESTRIAN PRIORITY ZONE
-  RAISED TABLE
-  BUS STOP LOCATIONS
-  BUS SHELTER
-  TREE (EXISTING AND PROPOSED)
-  HERITAGE FEATURES
-  SITE BOUNDARY LINE
-  TEMPORARY LAND ACQUISITION



- NOTES:**
1. ADDITIONAL PROPOSED SCHEME INFORMATION IS AVAILABLE ON THE DRAWING SERIES PROVIDED WITHIN VOLUME III OF THE ENVIRONMENTAL IMPACT ASSESSMENT REPORT (EIAR).
  2. WHERE PROPERTY LINE ADJUSTMENTS ARE PROPOSED, NEW BOUNDARY WALLS ARE PROPOSED TO MATCH EXISTING UNLESS OTHERWISE DETERMINED IN CONSULTATION WITH THE LANDOWNER.

**Disclaimer:**

a. © National Transport Authority (NTA) 2021. This drawing is confidential and the copyright in it is owned by NTA. This drawing must not be either loaned, copied or otherwise reproduced in whole or in part or used for any purpose without the prior permission of NTA.

b. This drawing is to be used for the design element identified in the titleblock. Other information shown is to be considered indicative only. The drawing is to be read in conjunction with all other relevant design drawings.

c. O.S. data used for plans are printed under © Ordnance Survey Ireland Government of Ireland. All rights reserved. Licence Number 2021/O.S.\_NMA\_180 National Transport Authority. All elevations are in metres and relate to OSi Geoid Model (OSGM15) Mean Head. All Co-ordinates are in Irish Transverse Mercator Grid (ITM) as defined by OSi active local GPS station.

d. Information concerning the position of apparatus shown on this drawing is based on drawings supplied by the utility owners and/or the utility works contractor, whilst every care has been taken in the preparation of this drawing, positions should be taken as approximate and are intended for general guidance only and no representation is made by the NTA as to the accuracy, completeness, sufficiency or otherwise of this drawing and the position of the apparatus. The information contained herein does not purport to be comprehensive or final as the apparatus is subject to being altered and/or superseded. Recipients should not rely on this information. Any liabilities are hereby expressly disclaimed.

e. The information contained herein has been provided by the NTA but does not purport to be comprehensive or final. Recipients should not rely on the information. Neither the NTA nor any of its directors, officers, employees, agents, stakeholders or advisers make any representation or warranty as to, or accept any liability or responsibility in relation to, the adequacy, accuracy, reasonableness or completeness of the information provided as part of this document or any matter on which the information is based (including but not limited to loss or damage arising as a result of reliance by recipients on the information or any part of it). Any liabilities are hereby expressly disclaimed.



Rev	Date	Drn	Chk'd	App'd	Description
M01	03/12/21	PP	JH	CA	ISSUE FOR PHASE 4: PLANNING

Client: **NTA**  
Údarás Náisiúnta Iompair  
National Transport Authority

Date: 03/12/21  
Scale: 1:500 @ A1  
1:1000 @ A3

Project Code: BCIDA  
Originator Code: ACM

Engineering Designer: **AECOM** **MOTT MACDONALD**

Drawn: P.POCZATKO  
Checked: J.HAWE  
Approved: C.ACTON

Programme Title <b>BUSCONNECTS DUBLIN CORE BUS CORRIDORS INFRASTRUCTURE WORKS</b>			
Drawing Title <b>CLONGRIFFIN TO CITY CENTRE CORE BUS CORRIDOR SCHEME GENERAL ARRANGEMENT</b>			
Drawing File Name BCIDA-ACM-GEO_GA-0001_XX_00-DR-CR-0018	Sheet Number 18 of 21	Status A	Rev M01

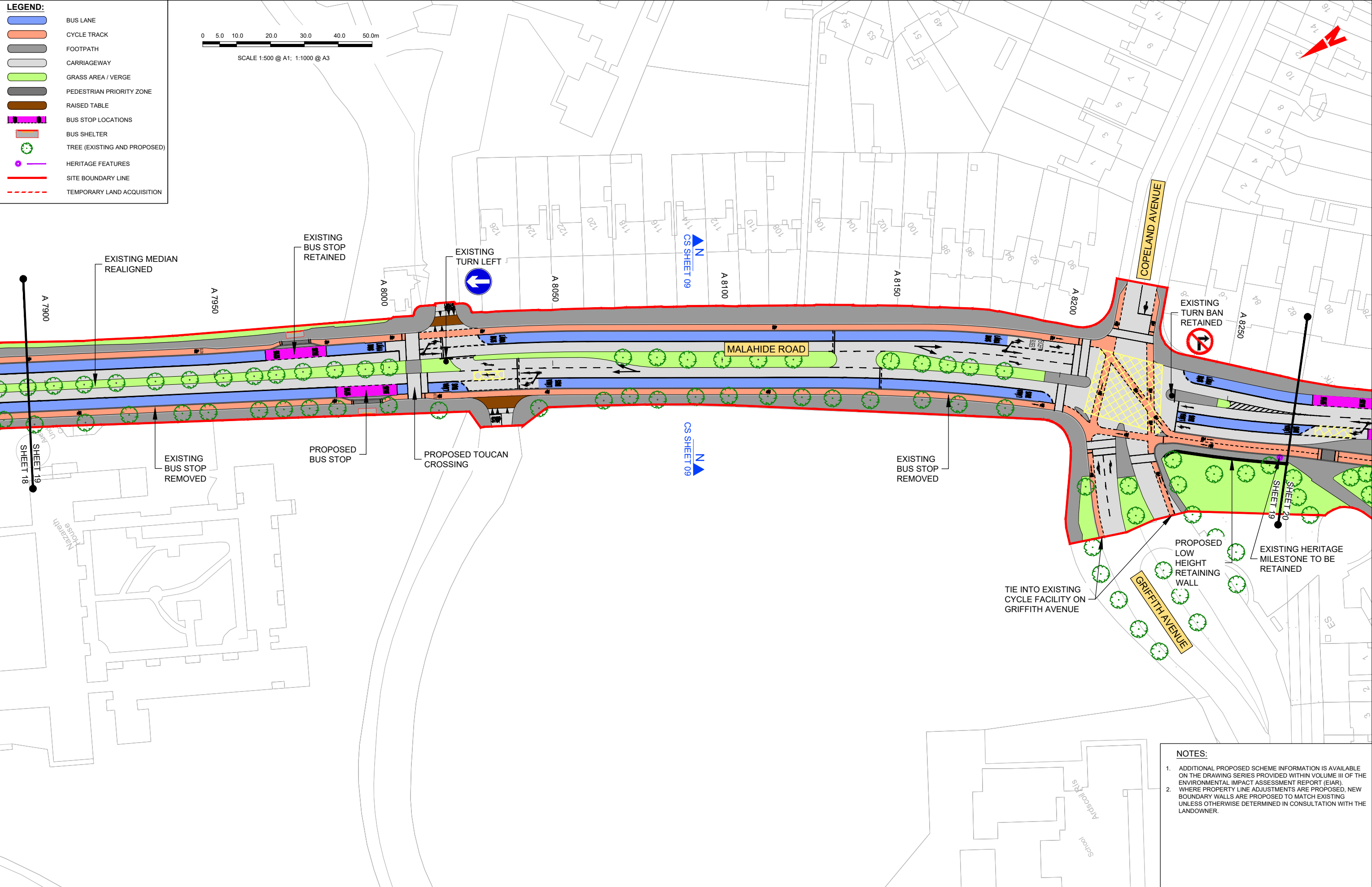
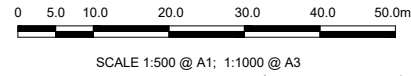
DO NOT SCALE USE FIGURED DIMENSIONS ONLY

C:\Users\zak422541\OneDrive - Mott MacDonald\Desktop\A\_PDF\BCIDA-ACM-GEO\_GA-0001\_XX\_00-DR-CR-0018.dwg



**LEGEND:**

	BUS LANE
	CYCLE TRACK
	FOOTPATH
	CARRIAGEWAY
	GRASS AREA / VERGE
	PEDESTRIAN PRIORITY ZONE
	RAISED TABLE
	BUS STOP LOCATIONS
	BUS SHELTER
	TREE (EXISTING AND PROPOSED)
	HERITAGE FEATURES
	SITE BOUNDARY LINE
	TEMPORARY LAND ACQUISITION



- NOTES:**
- ADDITIONAL PROPOSED SCHEME INFORMATION IS AVAILABLE ON THE DRAWING SERIES PROVIDED WITHIN VOLUME III OF THE ENVIRONMENTAL IMPACT ASSESSMENT REPORT (EIA).
  - WHERE PROPERTY LINE ADJUSTMENTS ARE PROPOSED, NEW BOUNDARY WALLS ARE PROPOSED TO MATCH EXISTING UNLESS OTHERWISE DETERMINED IN CONSULTATION WITH THE LANDOWNER.

**Disclaimer:**

a. © National Transport Authority (NTA) 2021. This drawing is confidential and the copyright in it is owned by NTA. This drawing must not be either loaned, copied or otherwise reproduced in whole or in part or used for any purpose without the prior permission of NTA.

b. This drawing is to be used for the design element identified in the titleblock. Other information shown is to be considered indicative only. The drawing is to be read in conjunction with all other relevant design drawings.

c. O.S. data used for plans are printed under © Ordnance Survey Ireland Government of Ireland. All rights reserved. Licence Number 2021/OS\_NMA\_180 National Transport Authority. All elevations are in metres and relate to OS Geoid Model (OSGM15) Mean Head. All Co-ordinates are in Irish Transverse Mercator Grid (ITM) as defined by OSI active local GPS station.

d. Information concerning the position of apparatus shown on this drawing is based on drawings supplied by the utility owners and/or the utility works contractor, whilst every care has been taken in the preparation of this drawing, positions should be taken as approximate and are intended for general guidance only and no representation is made by the NTA as to the accuracy, completeness, sufficiency or otherwise of this drawing and the position of the apparatus. The information contained herein does not purport to be comprehensive or final as the apparatus is subject to being altered and/or superseded. Recipients should not rely on this information. Any liabilities are hereby expressly disclaimed.

e. The information contained herein has been provided by the NTA but does not purport to be comprehensive or final. Recipients should not rely on the information. Neither the NTA nor any of its directors, officers, employees, agents, stakeholders or advisers make any representation or warranty as to, or accept any liability or responsibility in relation to, the adequacy, accuracy, reasonableness or completeness of the information provided as part of this document or any matter on which the information is based (including but not limited to loss or damage arising as a result of reliance by recipients on the information or any part of it). Any liabilities are hereby expressly disclaimed.



Rev	Date	Drn	Chk'd	App'd	Description
M01	03/12/21	PP	JH	CA	ISSUE FOR PHASE 4: PLANNING

Client: **NTA**  
Údarás Náisiúnta Iompair  
National Transport Authority

Engineering Designer: **AECOM** MOTT MACDONALD

Date: 03/12/21  
Scale: 1:500 @ A1, 1:1000 @ A3

Project Code: BCIDA  
Originator Code: ACM

Drawn: P.POCZATKO  
Checked: J.HAWE  
Approved: C.ACTON

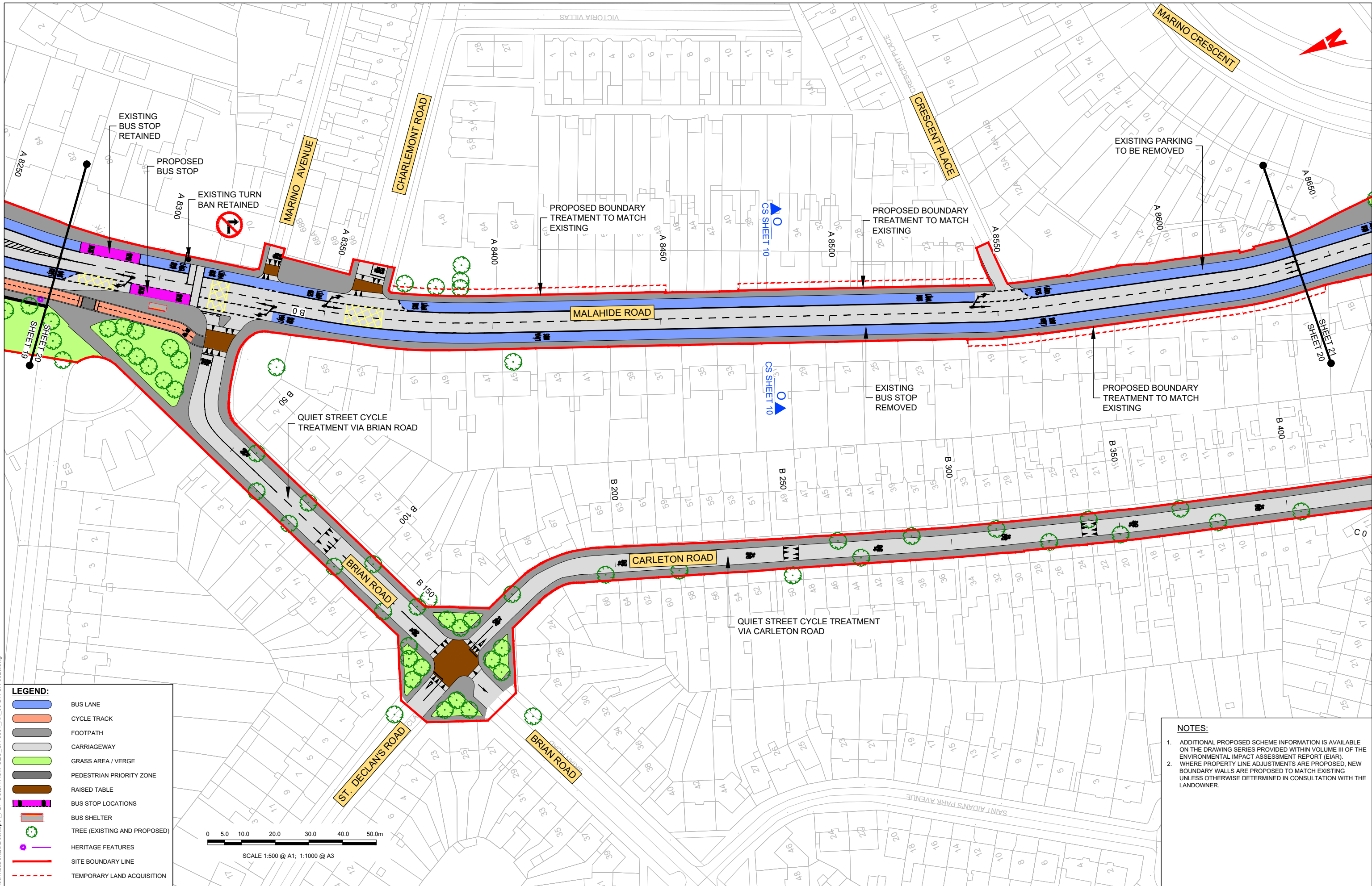
QMS Code:

Programme Title <b>BUSCONNECTS DUBLIN CORE BUS CORRIDORS INFRASTRUCTURE WORKS</b>			
Drawing Title CLONGRIFFIN TO CITY CENTRE CORE BUS CORRIDOR SCHEME GENERAL ARRANGEMENT			
Drawing File Name BCIDA-ACM-GEO_GA-0001_XX_00-DR-CR-0019	Sheet Number 19 of 21	Status A	Rev M01

DO NOT SCALE USE FIGURED DIMENSIONS ONLY

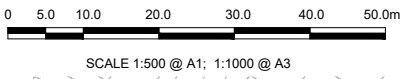
C:\Users\zak422541\OneDrive - Mott MacDonald\Desktop\A\_PDF\BCIDA-ACM-GEO\_GA-0001\_XX\_00-DR-CR-0019.dwg





**LEGEND:**

- BUS LANE
- CYCLE TRACK
- FOOTPATH
- CARRIAGEWAY
- GRASS AREA / VERGE
- PEDESTRIAN PRIORITY ZONE
- RAISED TABLE
- BUS STOP LOCATIONS
- BUS SHELTER
- TREE (EXISTING AND PROPOSED)
- HERITAGE FEATURES
- SITE BOUNDARY LINE
- TEMPORARY LAND ACQUISITION



**NOTES:**

- ADDITIONAL PROPOSED SCHEME INFORMATION IS AVAILABLE ON THE DRAWING SERIES PROVIDED WITHIN VOLUME III OF THE ENVIRONMENTAL IMPACT ASSESSMENT REPORT (EIA).
- WHERE PROPERTY LINE ADJUSTMENTS ARE PROPOSED, NEW BOUNDARY WALLS ARE PROPOSED TO MATCH EXISTING UNLESS OTHERWISE DETERMINED IN CONSULTATION WITH THE LANDOWNER.

**Disclaimer:**  
 a. © National Transport Authority (NTA) 2021. This drawing is confidential and the copyright in it is owned by NTA. This drawing must not be either loaned, copied or otherwise reproduced in whole or in part or used for any purpose without the prior permission of NTA.  
 b. This drawing is to be used for the design element identified in the titleblock. Other information shown is to be considered indicative only. The drawing is to be read in conjunction with all other relevant design drawings.  
 c. O.S. data used for plans are printed under © Ordnance Survey Ireland Government of Ireland. All rights reserved. Licence Number 2021/O.S./NMA\_180 National Transport Authority. All elevations are in metres and relate to OSi Geoid Model (OSGM15) Mean Head. All Co-ordinates are in Irish Transverse Mercator Grid (ITM) as defined by OSi active local GPS station.  
 d. Information concerning the position of apparatus shown on this drawing is based on drawings supplied by the utility owners and/or the utility works contractor, whilst every care has been taken in the preparation of this drawing, positions should be taken as approximate and are intended for general guidance only and no representation is made by the NTA as to the accuracy, completeness, sufficiency or otherwise of this drawing and the position of the apparatus. The information contained herein does not purport to be comprehensive or final as the apparatus is subject to being altered and/or superceded. Recipients should not rely on this information. Any liabilities are hereby expressly disclaimed.

**Project Ireland 2040**  
 Building Ireland's Future

Rev	Date	Drn	Chk'd	App'd	Description
M01	03/12/21	PP	JH	CA	ISSUE FOR PHASE 4: PLANNING

**Client:** NTA  
 Údarás Náisiúnta Iompair  
 National Transport Authority

**Engineering Designer:** AECOM  
 MOTT MACDONALD

**Programme Title:** BUSCONNECTS DUBLIN  
 CORE BUS CORRIDORS INFRASTRUCTURE WORKS

**Drawing Title:** CLONGRIFFIN TO CITY CENTRE CORE BUS CORRIDOR SCHEME  
 GENERAL ARRANGEMENT














Date	03/12/21	Scale	1:500 @ A1 1:1000 @ A3	Drawn	P.POCZATKO	Checked	J.HAWE	Approved	C.ACTON
Project Code	BCIDA	Originator Code	ACM	QMS Code					

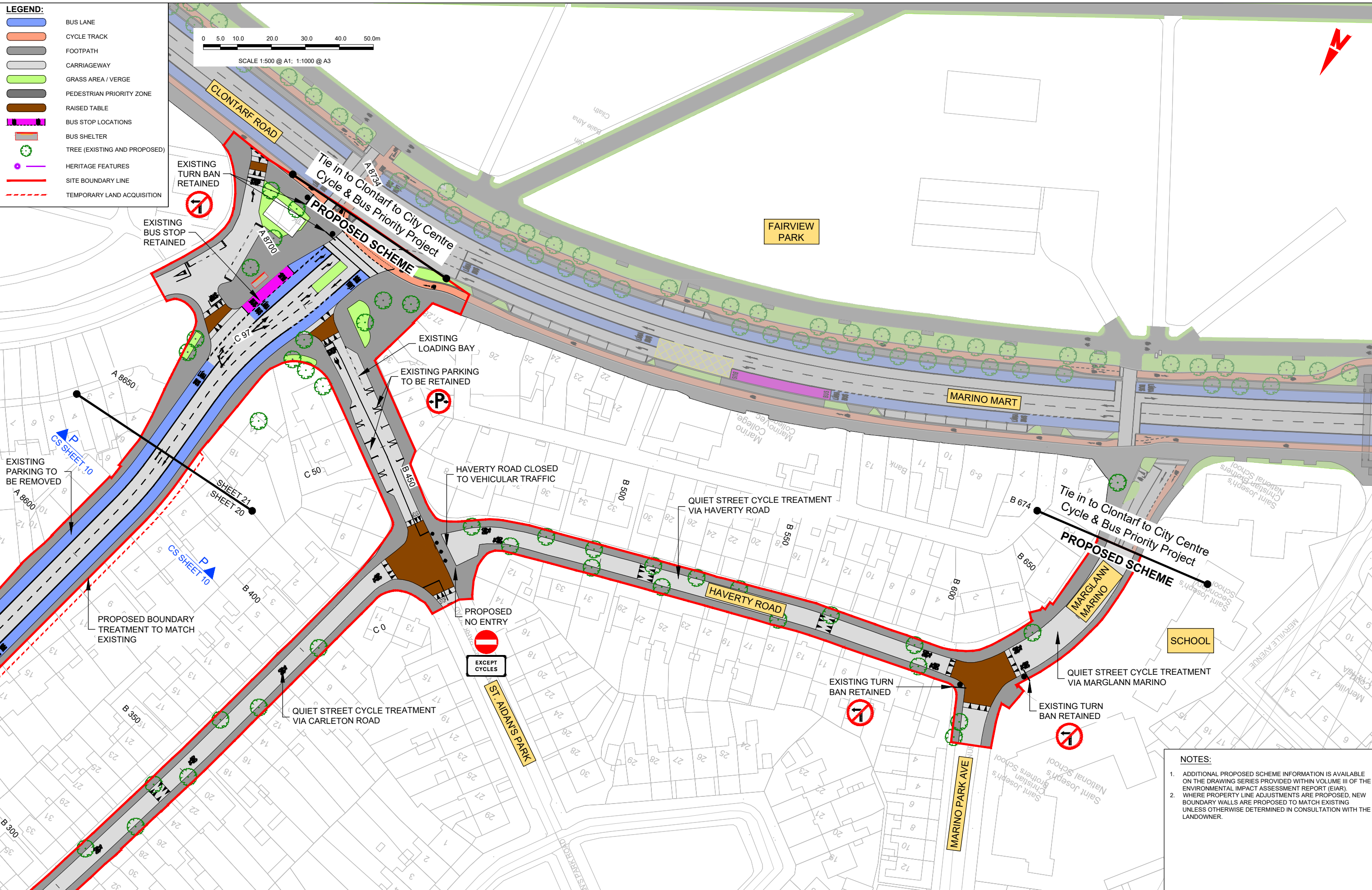
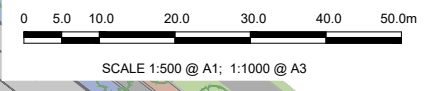
Drawing File Name	BCIDA-ACM-GEO GA-0001_XX_00-DR-CR-0020	Sheet Number	20 of 21	Status	A	Rev	M01
-------------------	--	--------------	----------	--------	---	-----	-----

DO NOT SCALE USE FIGURED DIMENSIONS ONLY



**LEGEND:**

-  BUS LANE
-  CYCLE TRACK
-  FOOTPATH
-  CARRIAGEWAY
-  GRASS AREA / VERGE
-  PEDESTRIAN PRIORITY ZONE
-  RAISED TABLE
-  BUS STOP LOCATIONS
-  BUS SHELTER
-  TREE (EXISTING AND PROPOSED)
-  HERITAGE FEATURES
-  SITE BOUNDARY LINE
-  TEMPORARY LAND ACQUISITION



- NOTES:**
1. ADDITIONAL PROPOSED SCHEME INFORMATION IS AVAILABLE ON THE DRAWING SERIES PROVIDED WITHIN VOLUME III OF THE ENVIRONMENTAL IMPACT ASSESSMENT REPORT (EIA).
  2. WHERE PROPERTY LINE ADJUSTMENTS ARE PROPOSED, NEW BOUNDARY WALLS ARE PROPOSED TO MATCH EXISTING UNLESS OTHERWISE DETERMINED IN CONSULTATION WITH THE LANDOWNER.

Disclaimer:  
 a. © National Transport Authority (NTA) 2021. This drawing is confidential and the copyright in it is owned by NTA. This drawing must not be either loaned, copied or otherwise reproduced in whole or in part or used for any purpose without the prior permission of NTA.  
 b. This drawing is to be used for the design element identified in the titleblock. Other information shown is to be considered indicative only. The drawing is to be read in conjunction with all other relevant design drawings.  
 c. O.S. data used for plans are printed under © Ordnance Survey Ireland Government of Ireland. All rights reserved. Licence Number 2021/OS\_NMA\_180 National Transport Authority. All elevations are in metres and relate to OSi Geoid Model (OSGM15) Mean Head. All Co-ordinates are in Irish Transverse Mercator Grid (ITM) as defined by OSi active local GPS station.  
 d. Information concerning the position of apparatus shown on this drawing is based on drawings supplied by the utility owners and/or the utility works contractor, whilst every care has been taken in the preparation of this drawing, positions should be taken as approximate and are intended for general guidance only and no representation is made by the NTA as to the accuracy, completeness, sufficiency or otherwise of this drawing and the position of the apparatus. The information contained herein does not purport to be comprehensive or final as the apparatus is subject to being altered and/or superseded. Recipients should not rely on this information. Any liabilities are hereby expressly disclaimed.

The information contained herein has been provided by the NTA but does not purport to be comprehensive or final. Recipients should not rely on the information. Neither the NTA nor any of its directors, officers, employees, agents, stakeholders or advisers make any representation or warranty as to, or accept any liability or responsibility in relation to, the adequacy, accuracy, reasonableness or completeness of the information provided as part of this document or any matter on which the information is based (including but not limited to loss or damage arising as a result of reliance by recipients on the information or any part of it). Any liabilities are hereby expressly disclaimed.



Rev	Date	Drn	Chk'd	App'd	Description
M01	03/12/21	PP	JH	CA	ISSUE FOR PHASE 4: PLANNING

Client: **NTA**  
 Údarás Náisiúnta Iompair  
 National Transport Authority

Engineering Designer: **AECOM** **MOTT MACDONALD**

Date: 03/12/21  
 Scale: 1:500 @ A1, 1:1000 @ A3  
 Project Code: BCIDA, Originator Code: ACM  
 Drawn: P.POCZATKO, Checked: J.HAWE, Approved: C.ACTON

Programme Title: <b>BUSCONNECTS DUBLIN CORE BUS CORRIDORS INFRASTRUCTURE WORKS</b>			
Drawing Title: <b>CLONGRIFFIN TO CITY CENTRE CORE BUS CORRIDOR SCHEME GENERAL ARRANGEMENT</b>			
Drawing File Name: BCIDA-ACM-GEO_GA-0001_XX_00-DR-CR-0021	Sheet Number: 21 of 21	Status: A	Rev: M01

DO NOT SCALE USE FIGURED DIMENSIONS ONLY





Údarás Náisiúnta Iompair  
National Transport Authority

National Transport Authority  
Dún Scéine  
Harcourt Lane  
Dublin 2  
D02 WT20



Project Ireland 2040  
*Building Ireland's Future*